

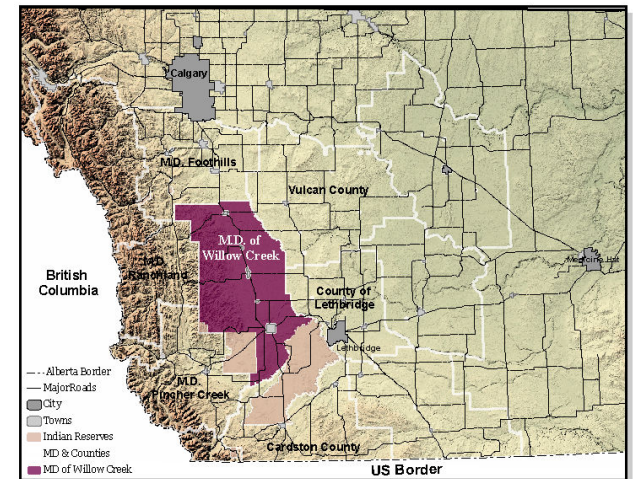
MD of Willow Creek

Land Ownership
Book Map

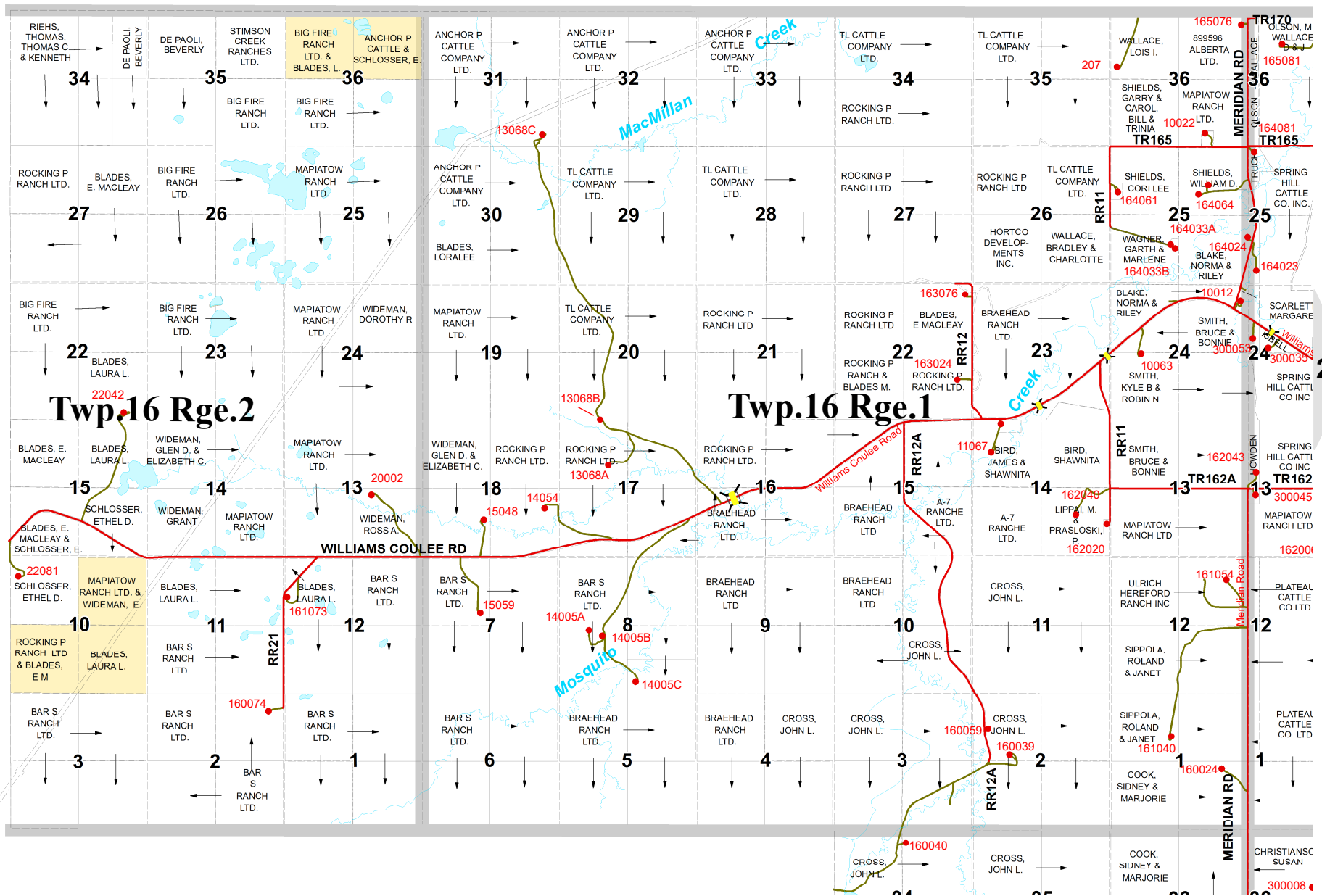
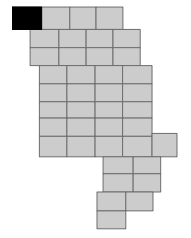
January 2025

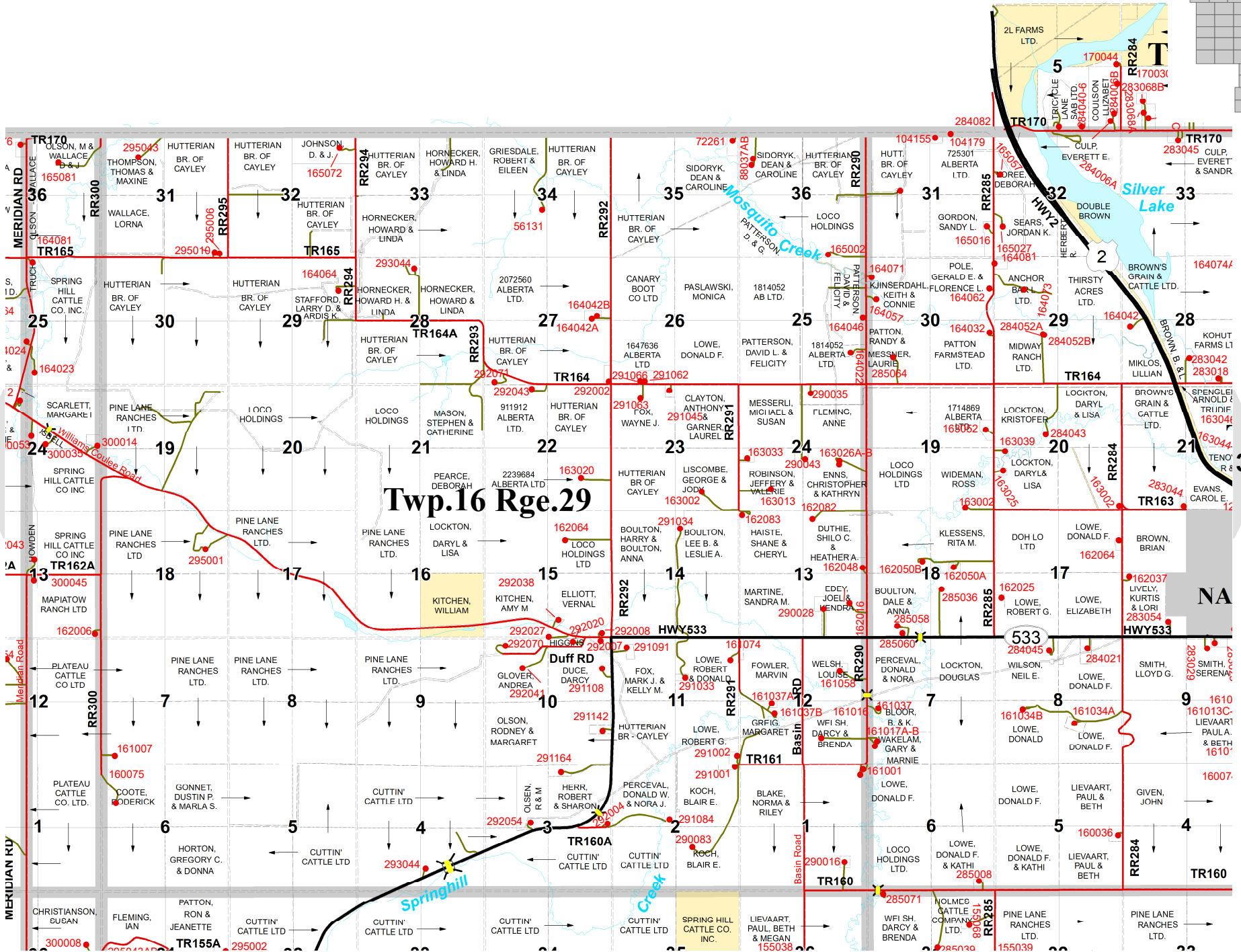
Map Legend on Page 40

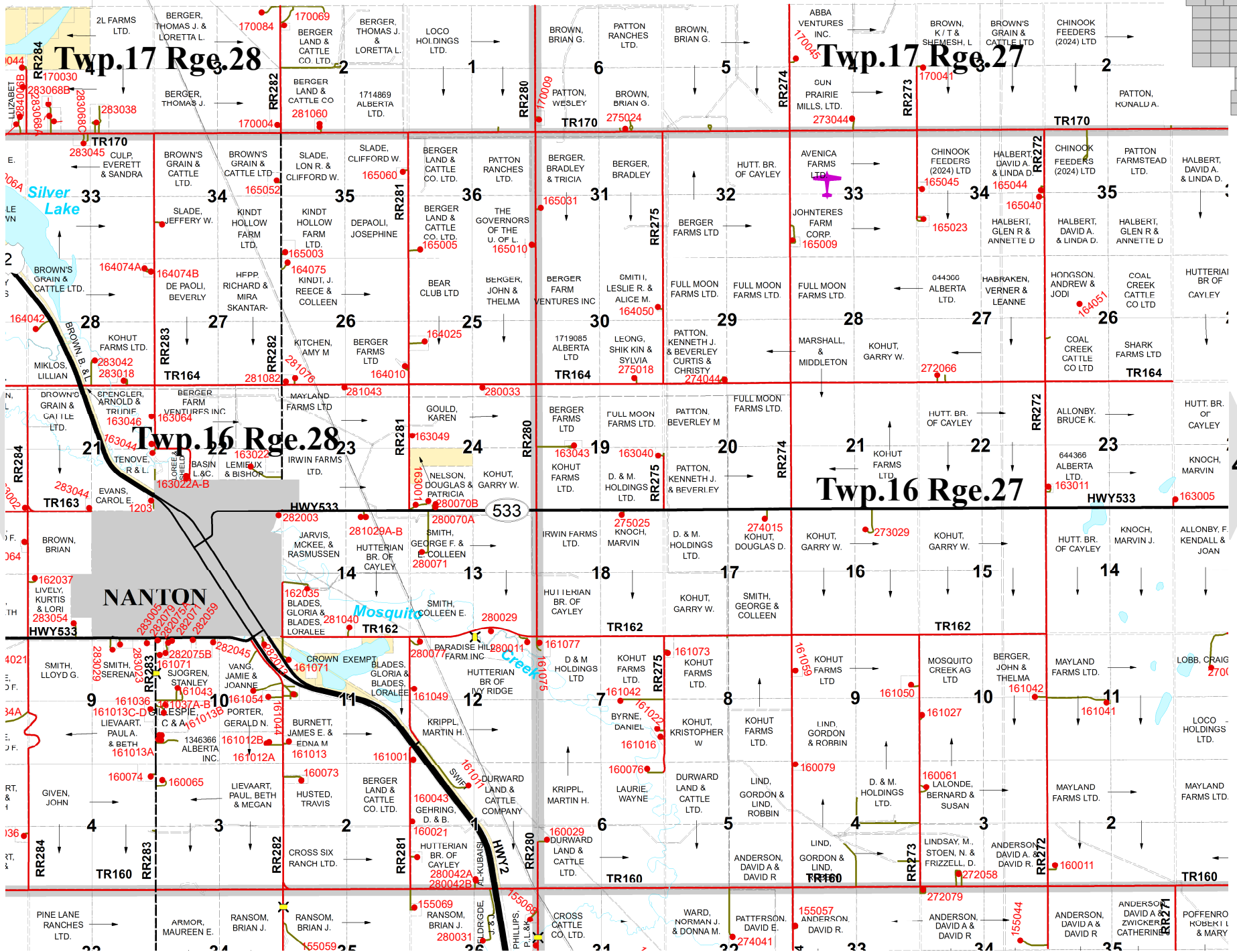
Inset Maps	
Page 41	Moon River
Page 41	Woodhouse
Page 42	Claresholm Industrial Airport
Page 43	Parkland
Page 43	Clear Lake Subdivision
Page 44	Orton
Page 44	Palmer
Page 45-46	Granum
Page 47	Dam Good Developments
Page 47	Pine Coulee Estates

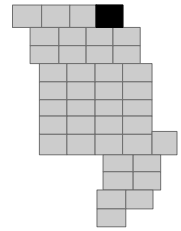


The Municipal District will take no responsibility for errors or omissions



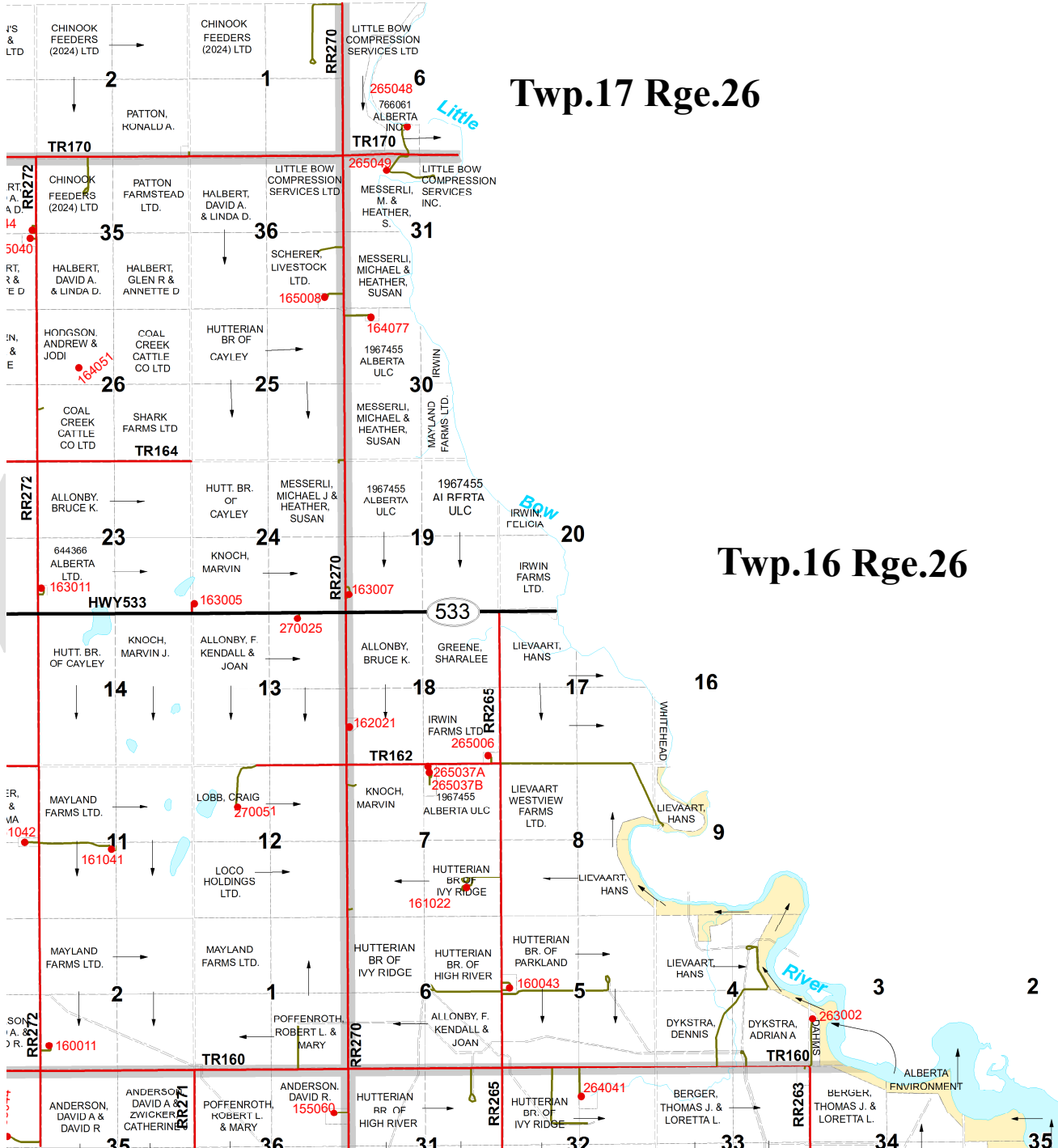


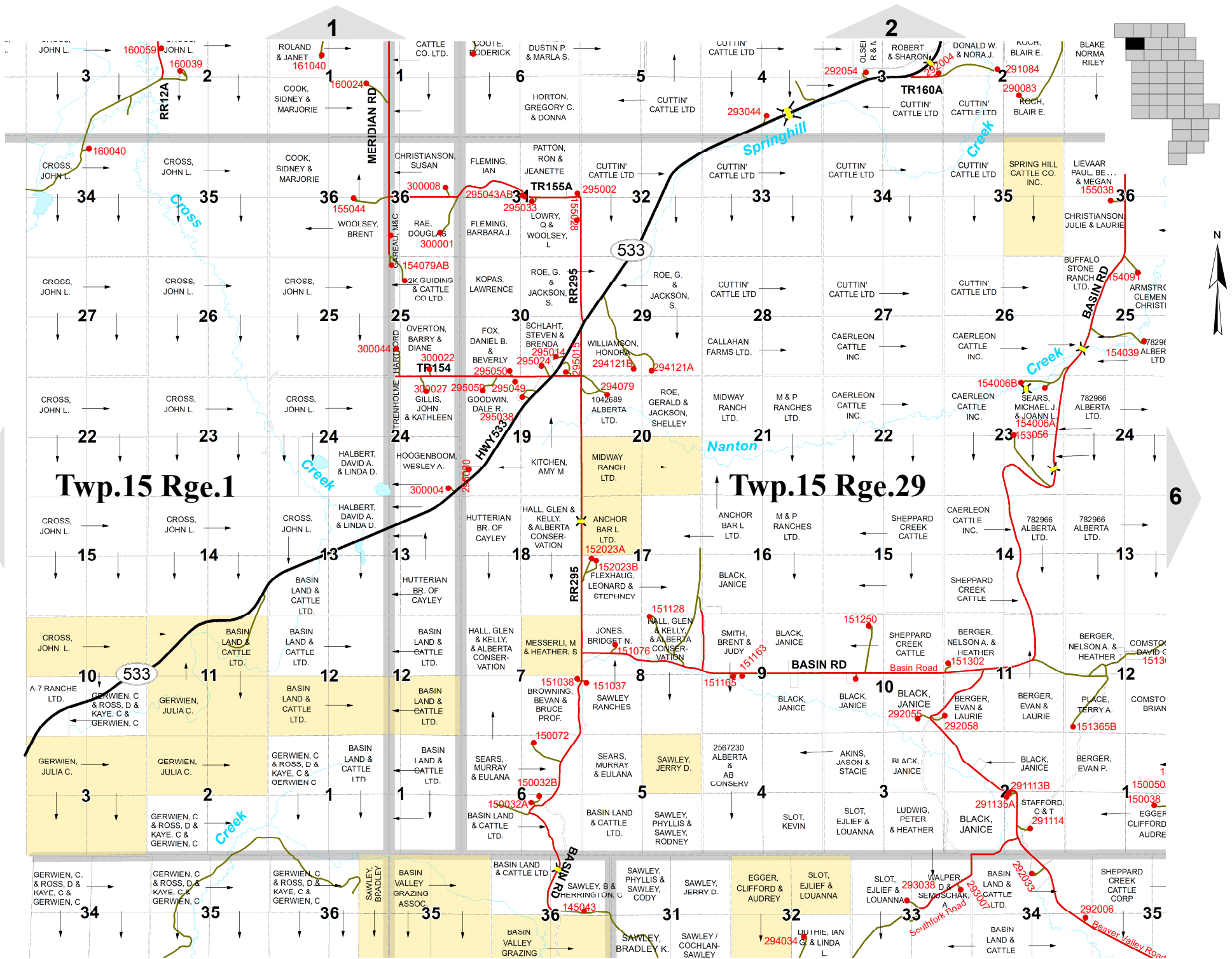


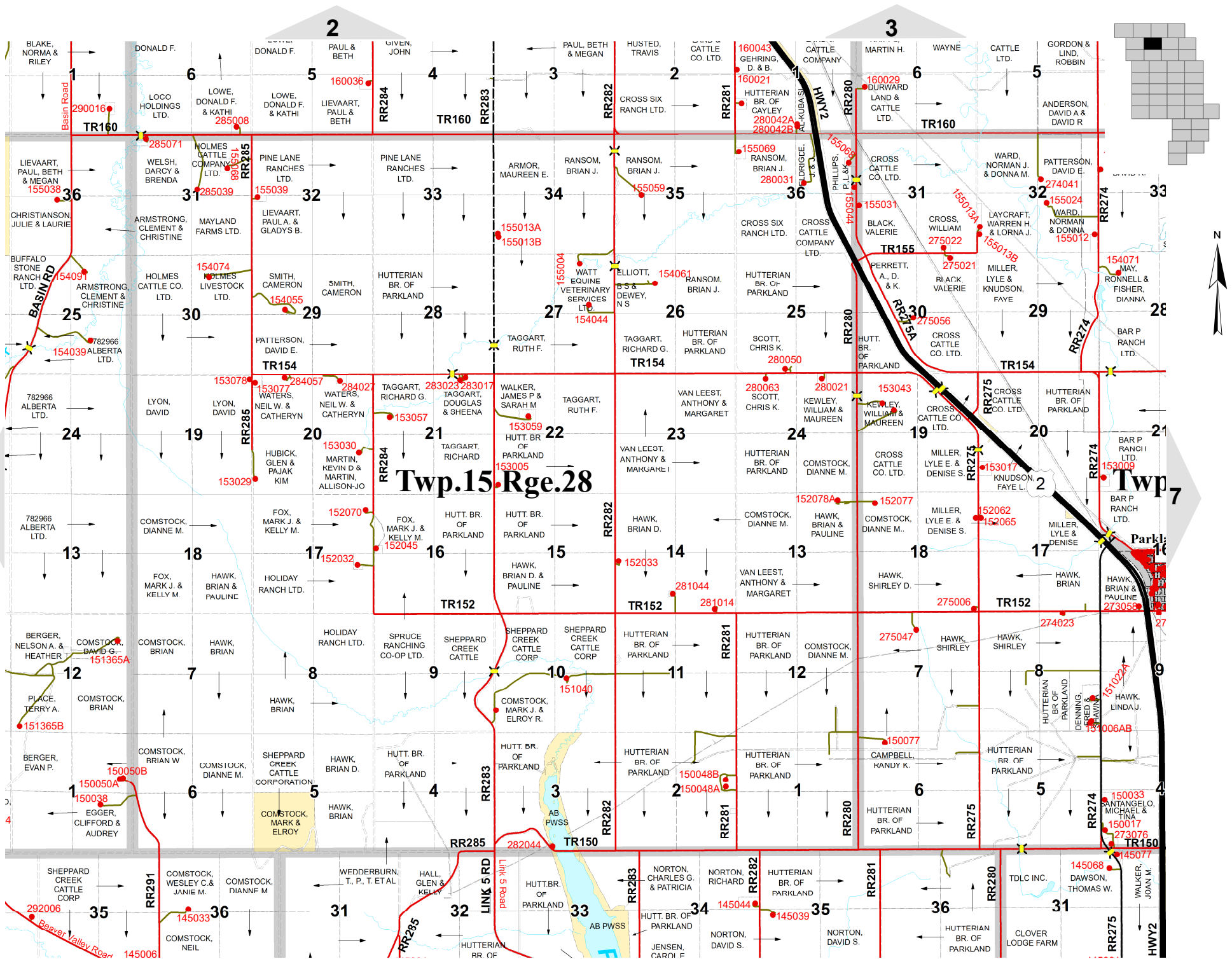


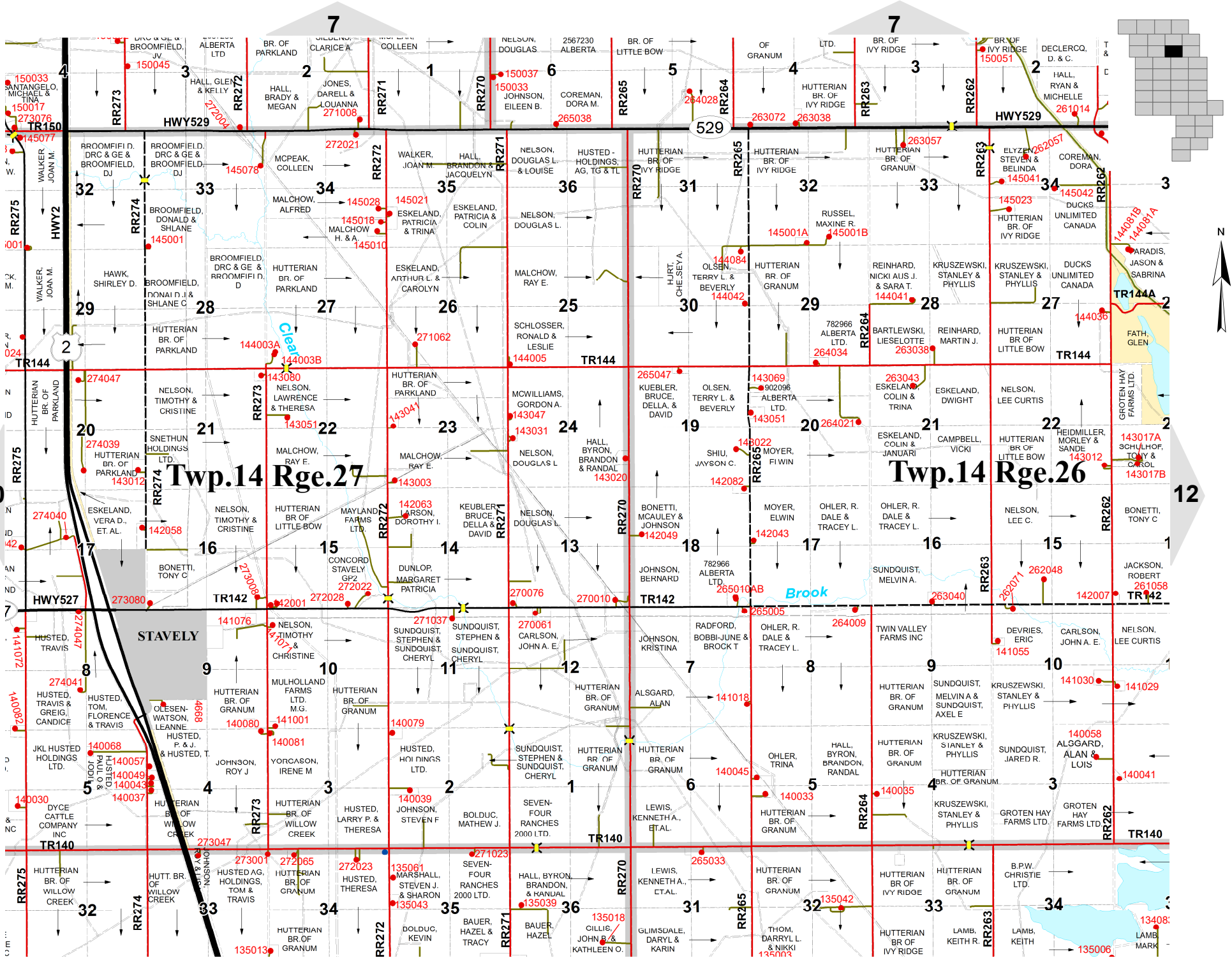
Twp.17 Rge.26

Twp.16 Rge.26

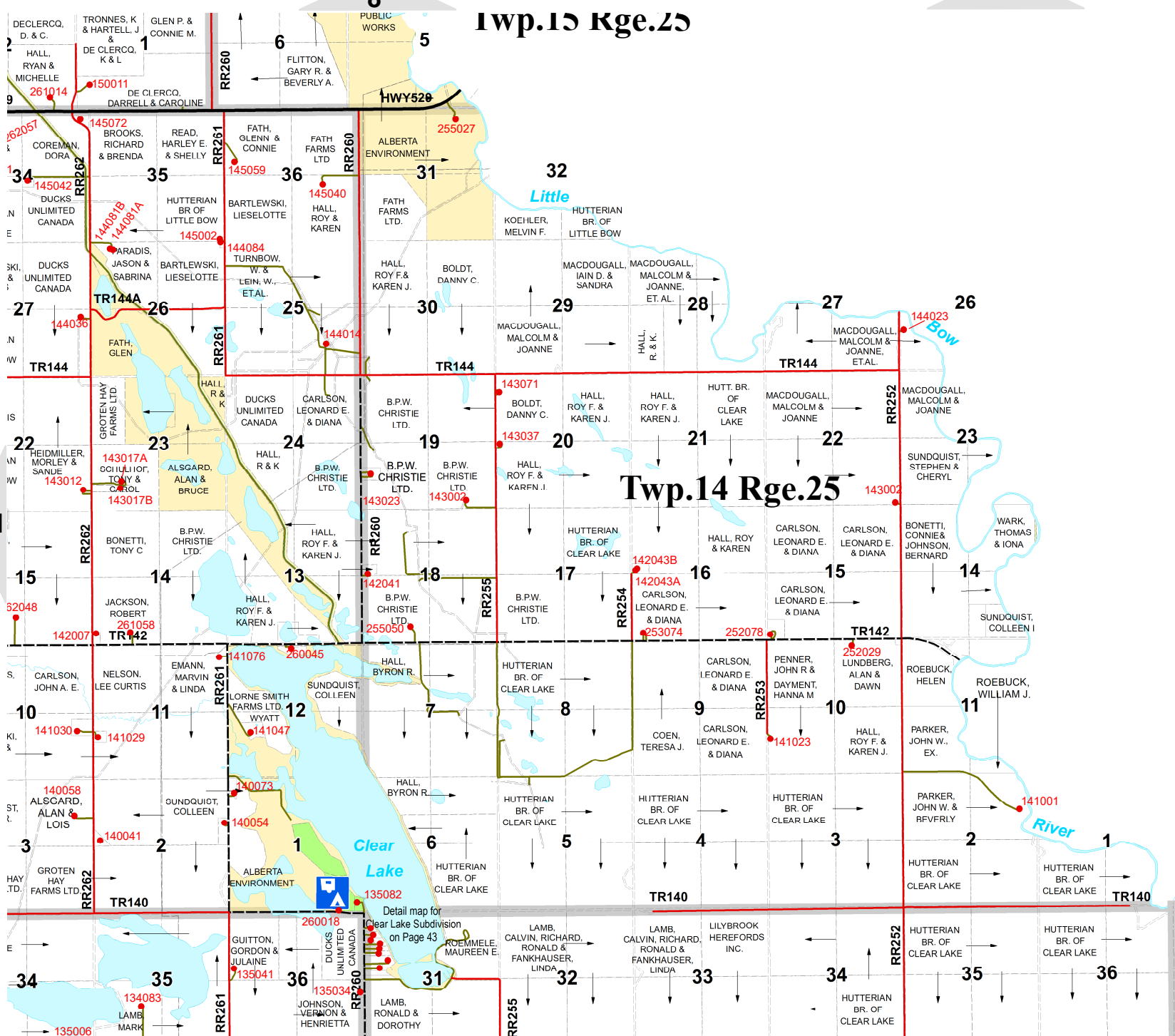




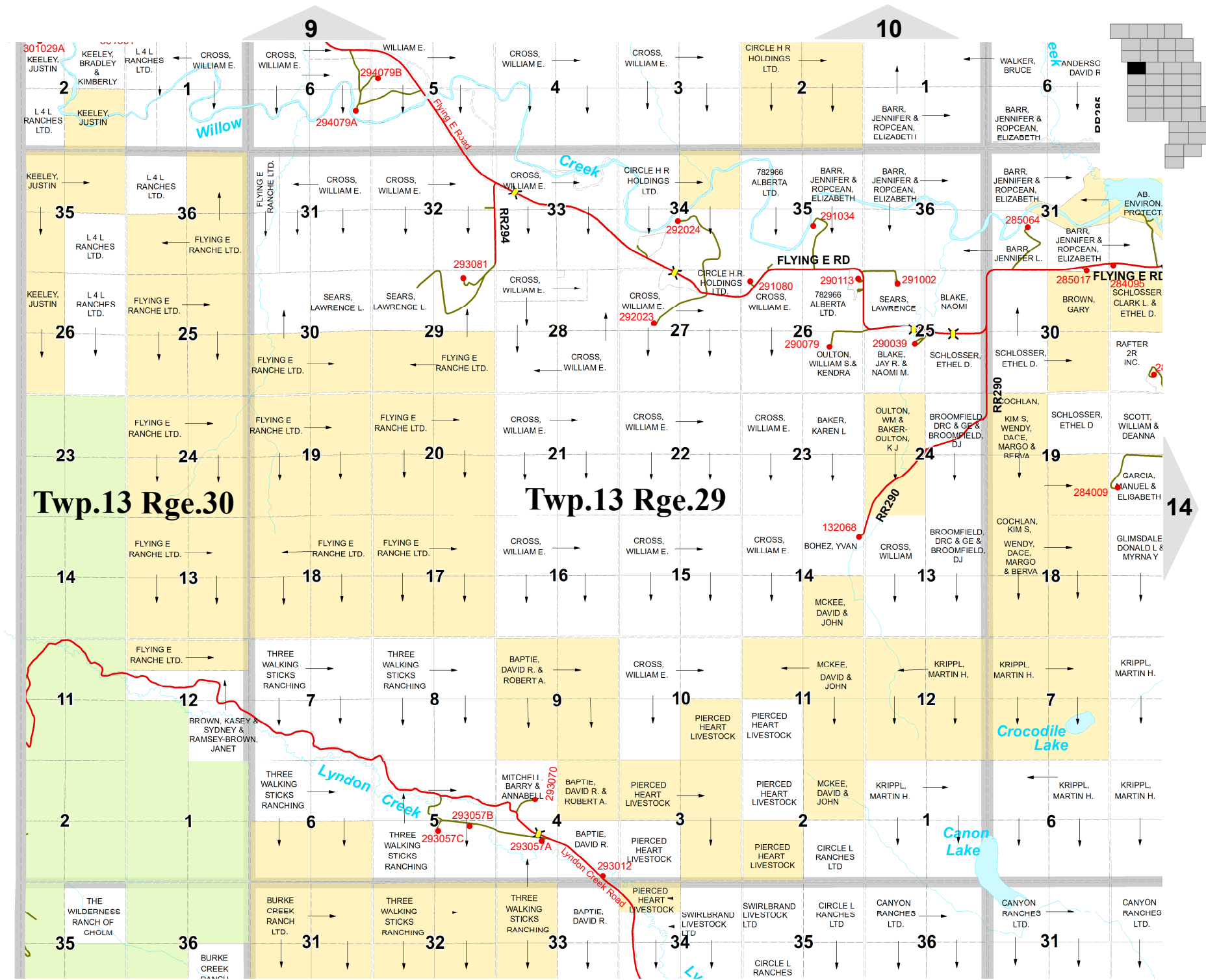




Twp.15 Rge.25

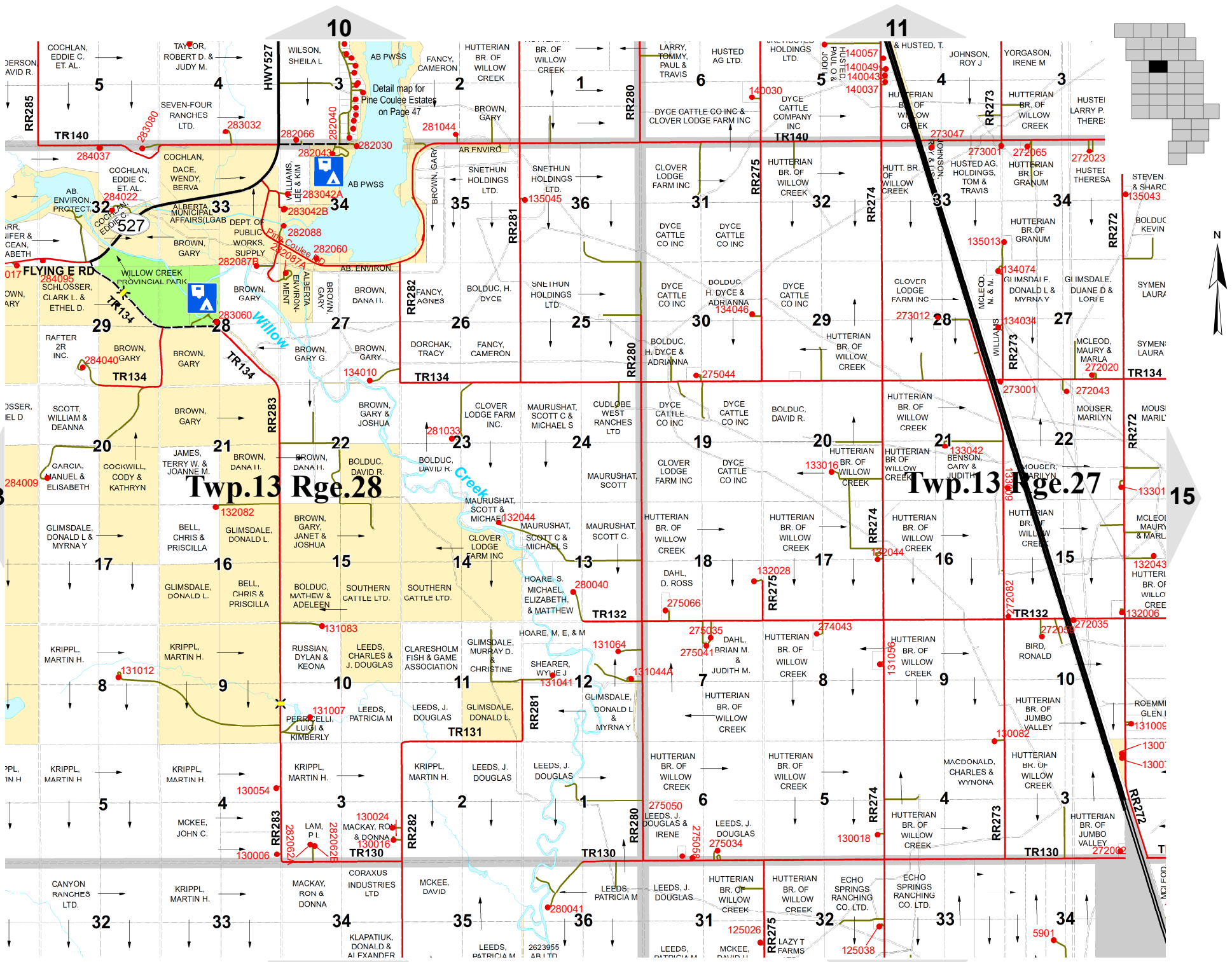


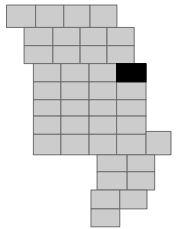
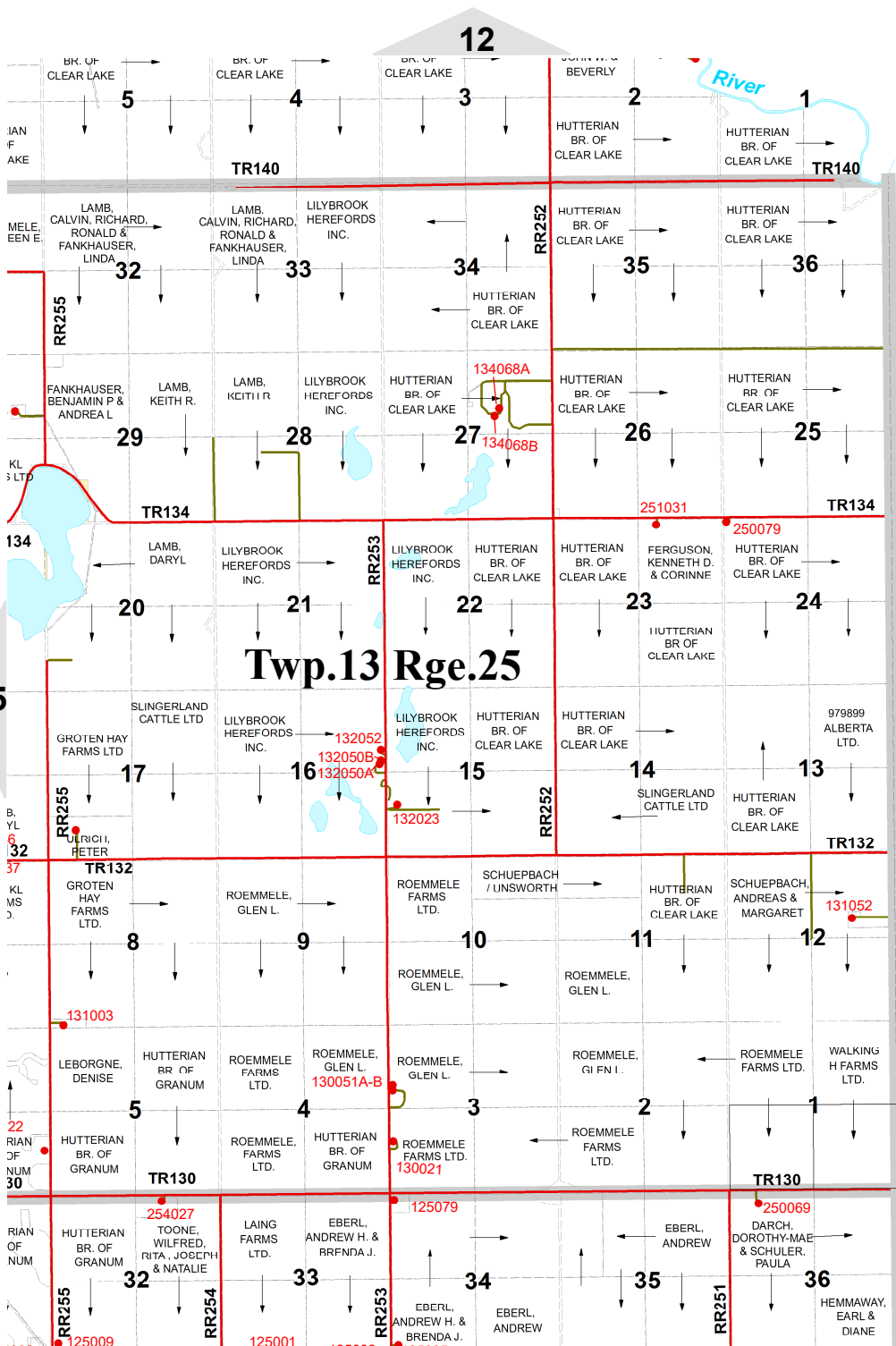
Twp.14 Rge.25

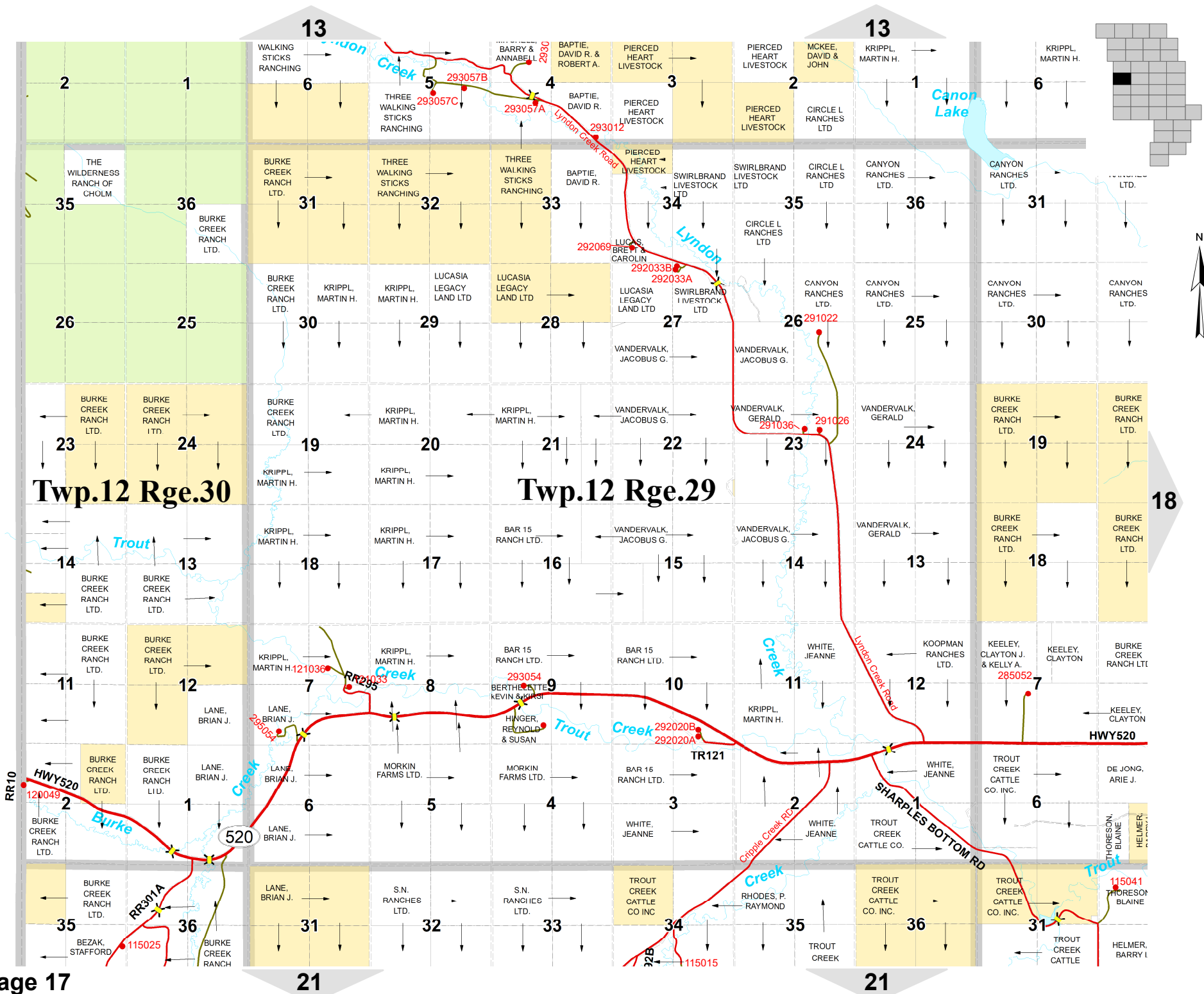


Twp.13 Rge.30

Twp.13 Rge.29

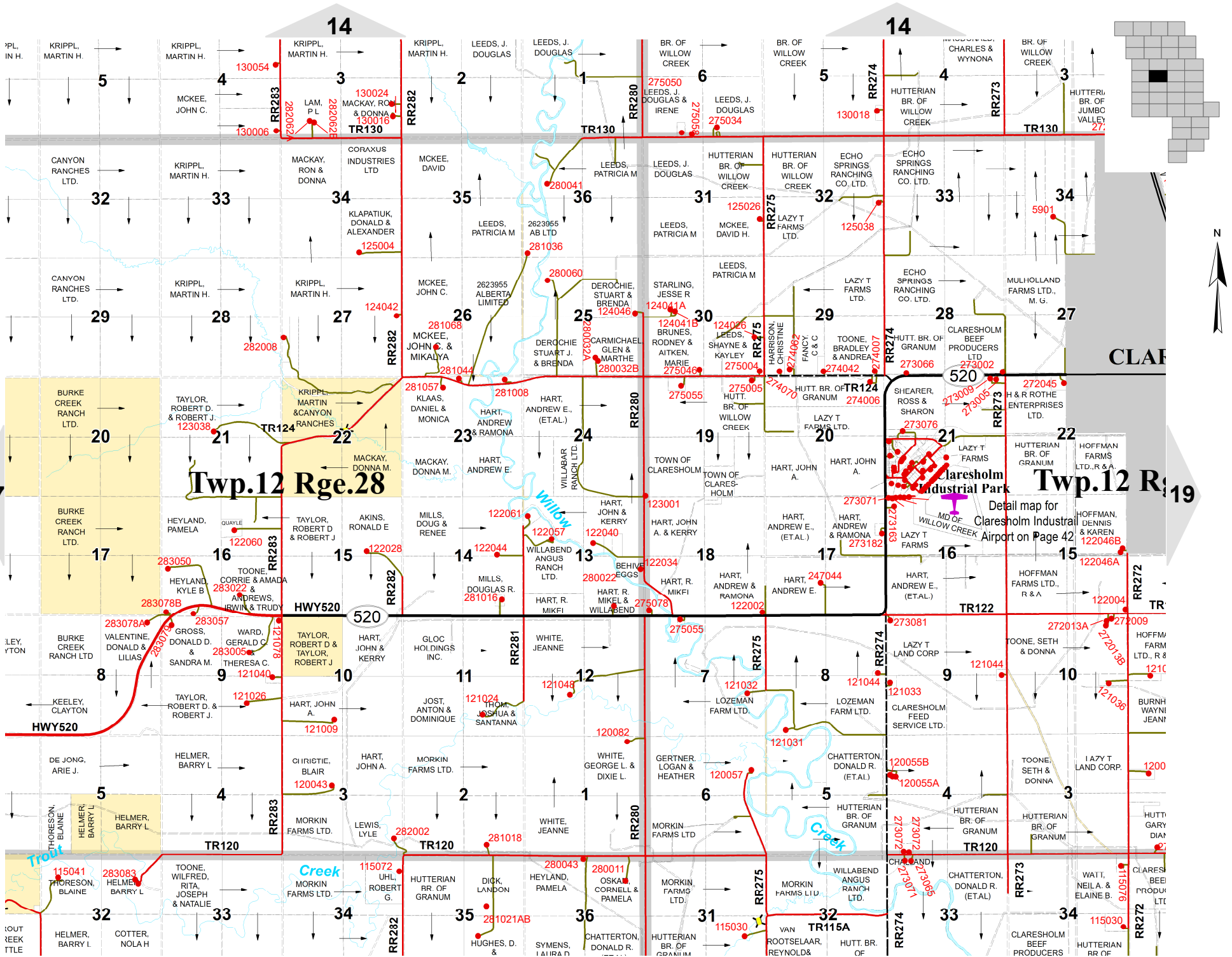






Twp.12 Rge.30

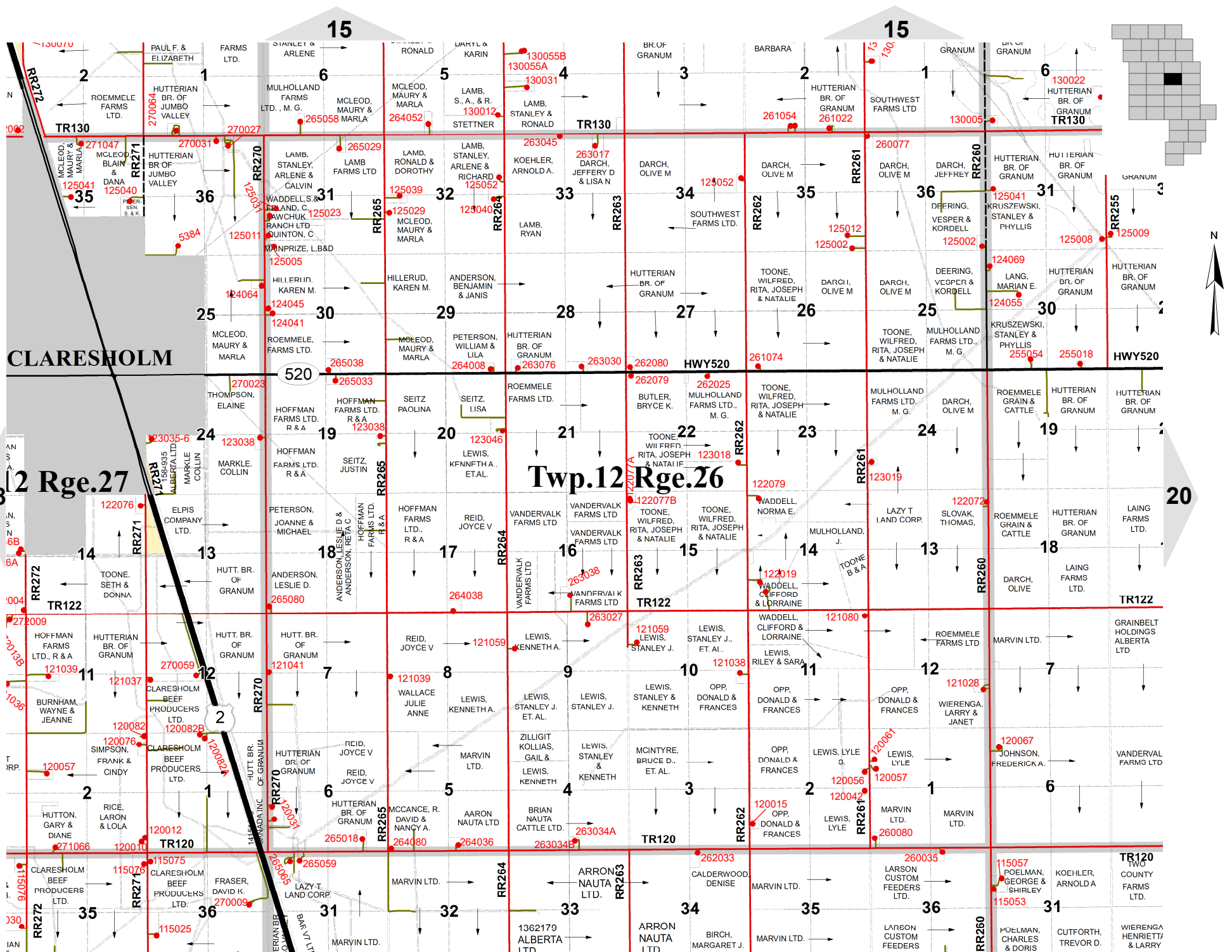
Twp.12 Rge.29

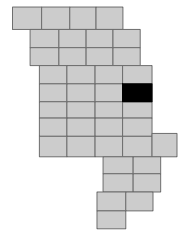
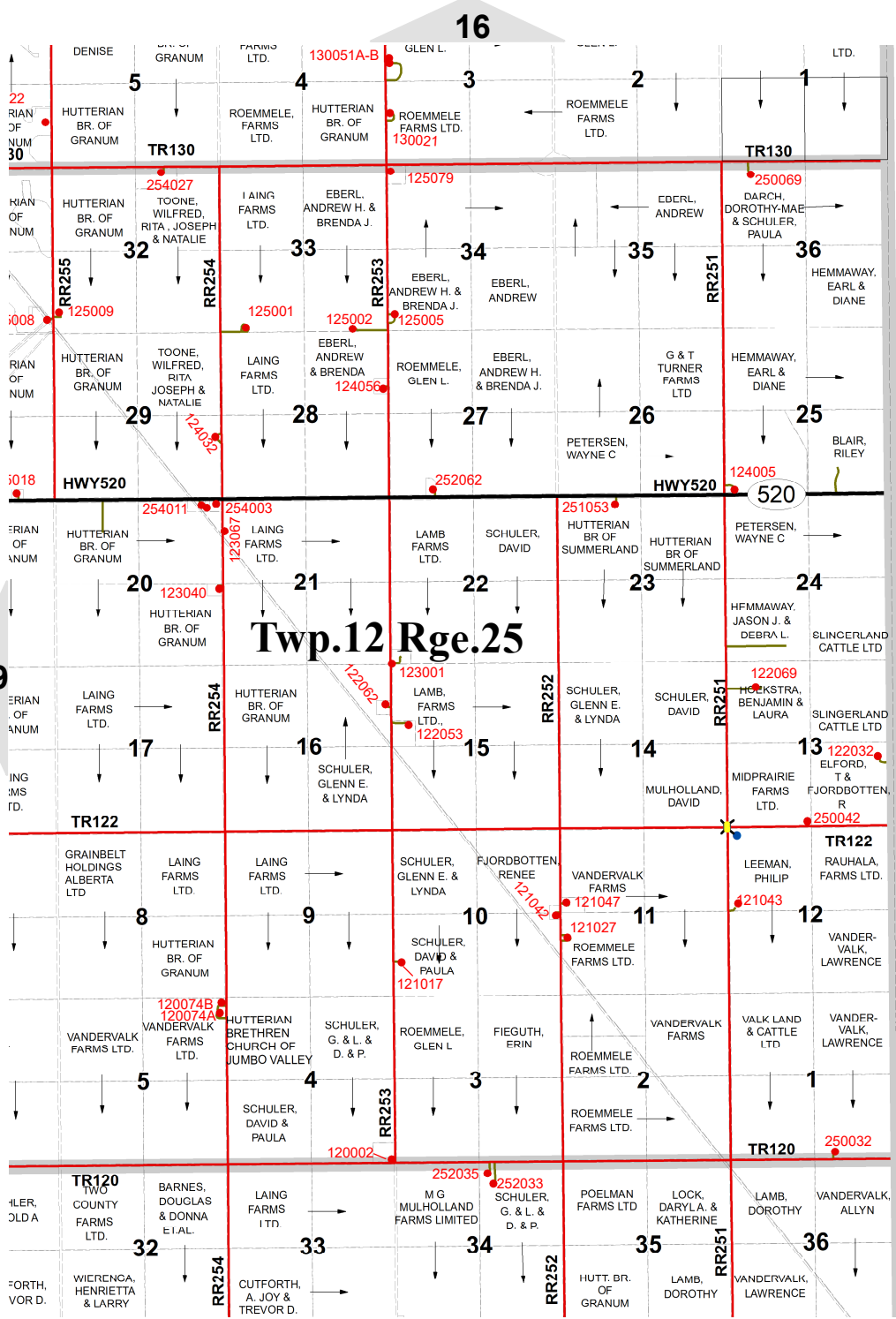


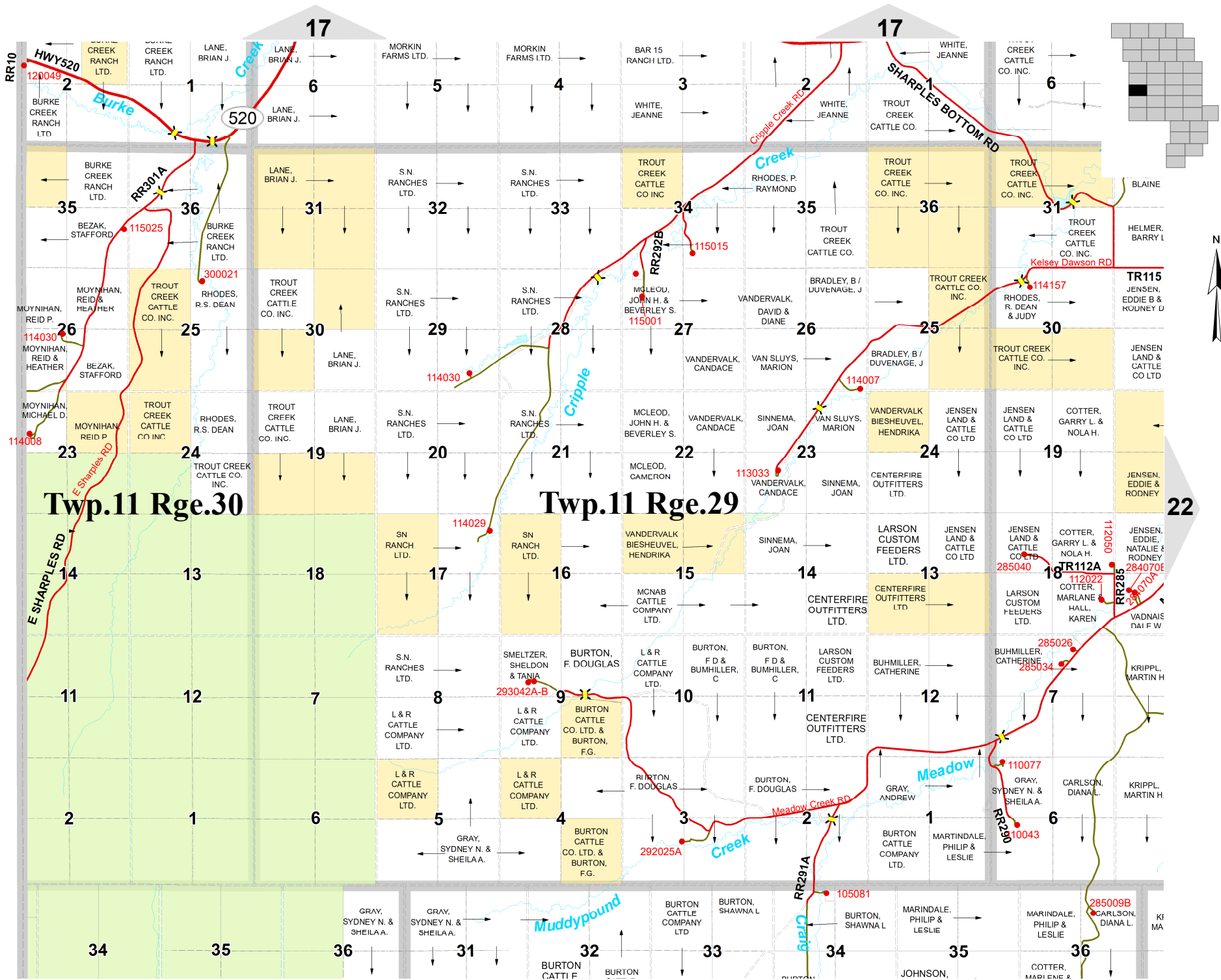
Twp. 12 Rge. 28

Twp. 12 Rge. 19

Detail map for
Claresholm Industrial
Airport on Page 42

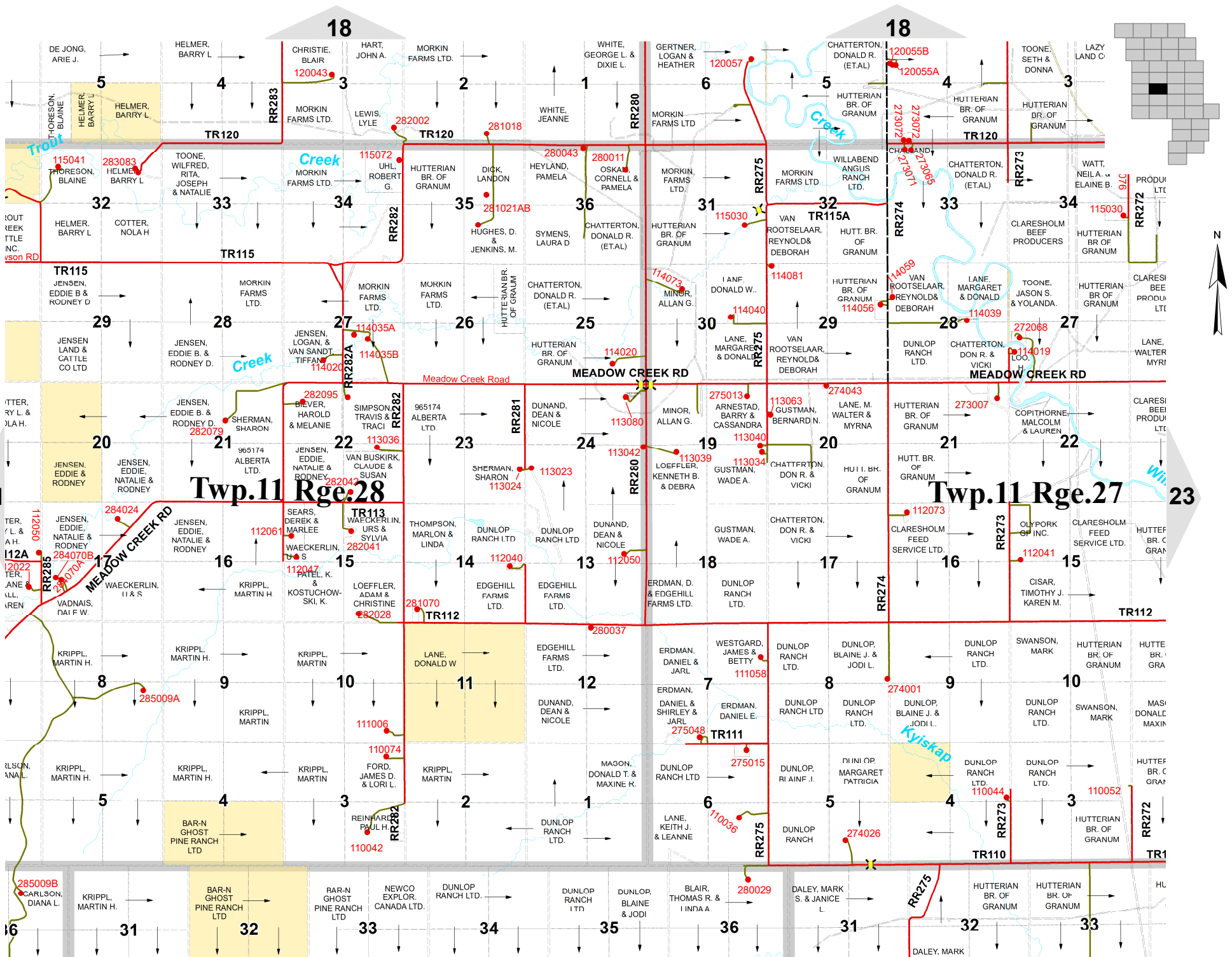


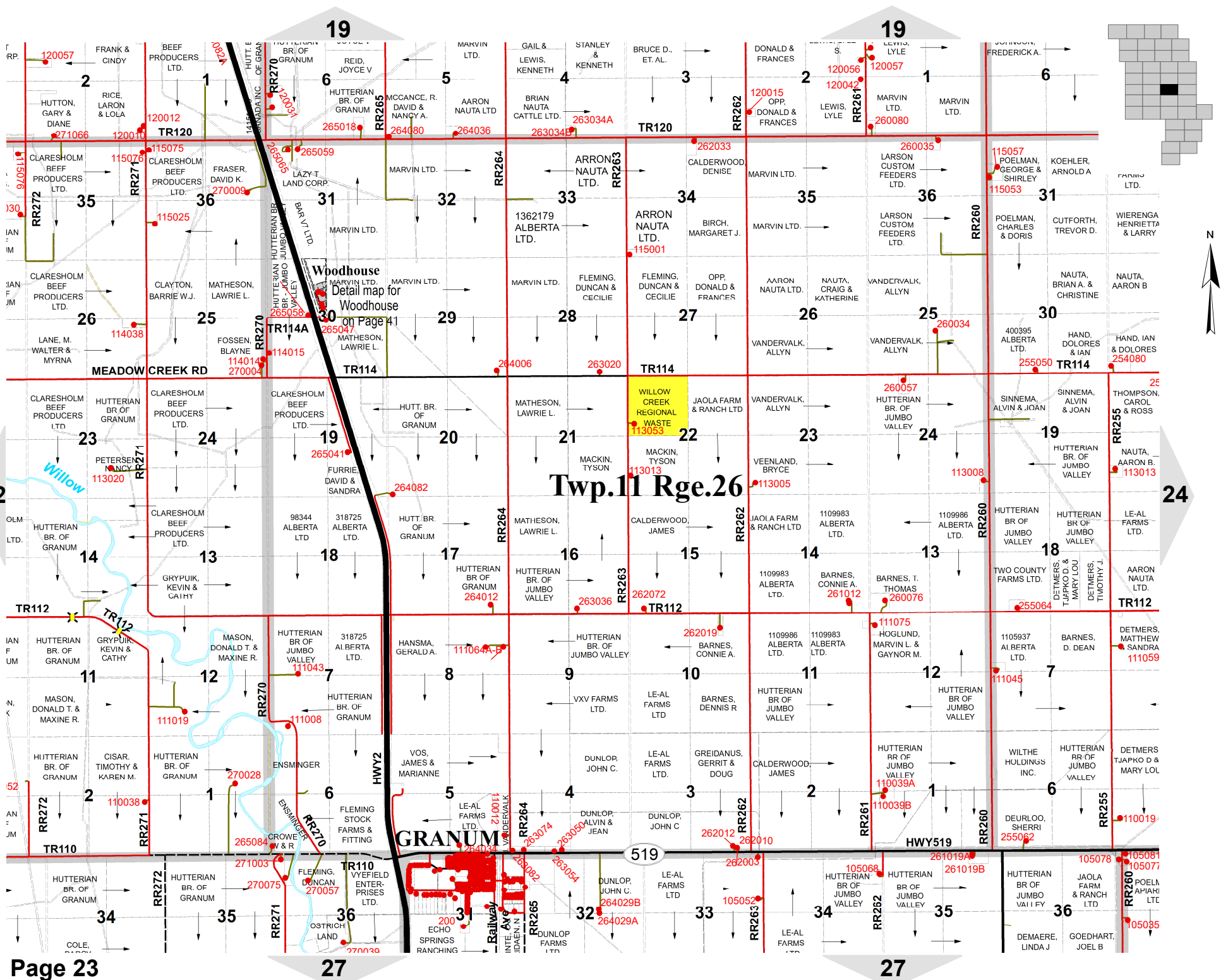




Twp. 11 Rge. 30

Twp. 11 Rge. 29





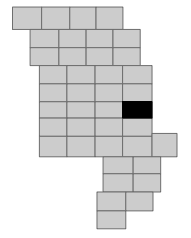
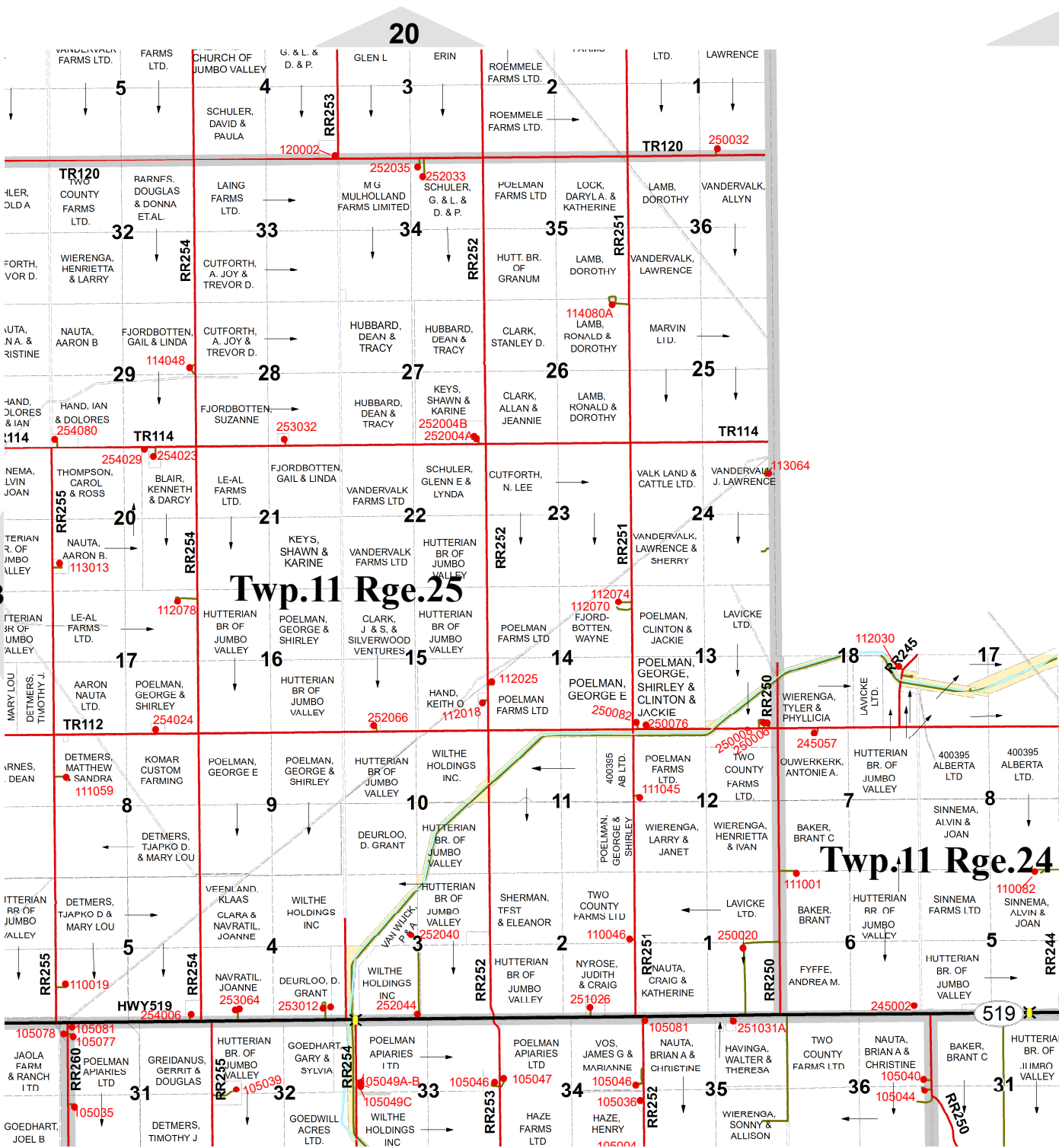
Twp. 11 Rge. 26

GRANUM

Woodhouse
Detail map for
Woodhouse
on Page 41

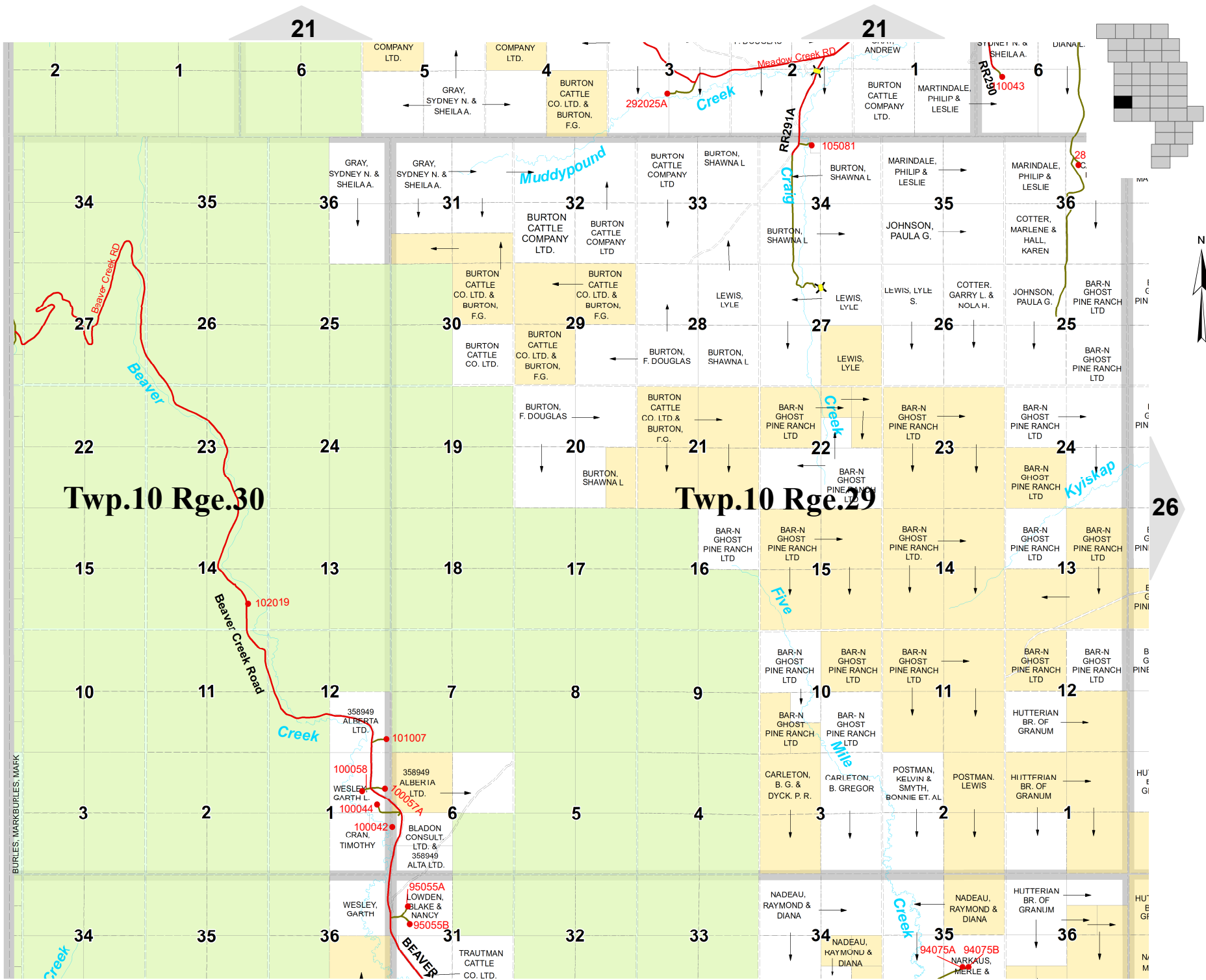
519





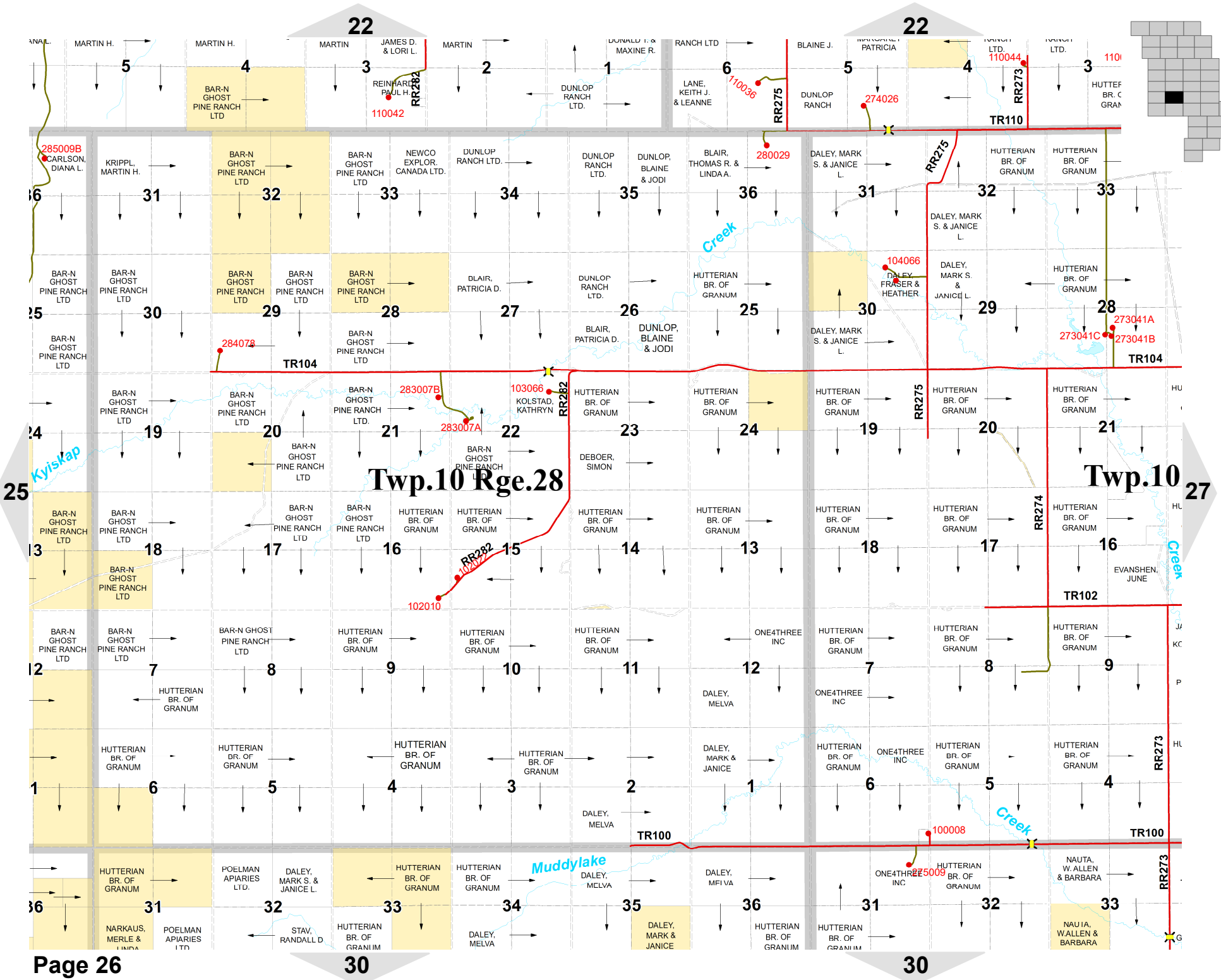
Twp. 11 Rge. 25

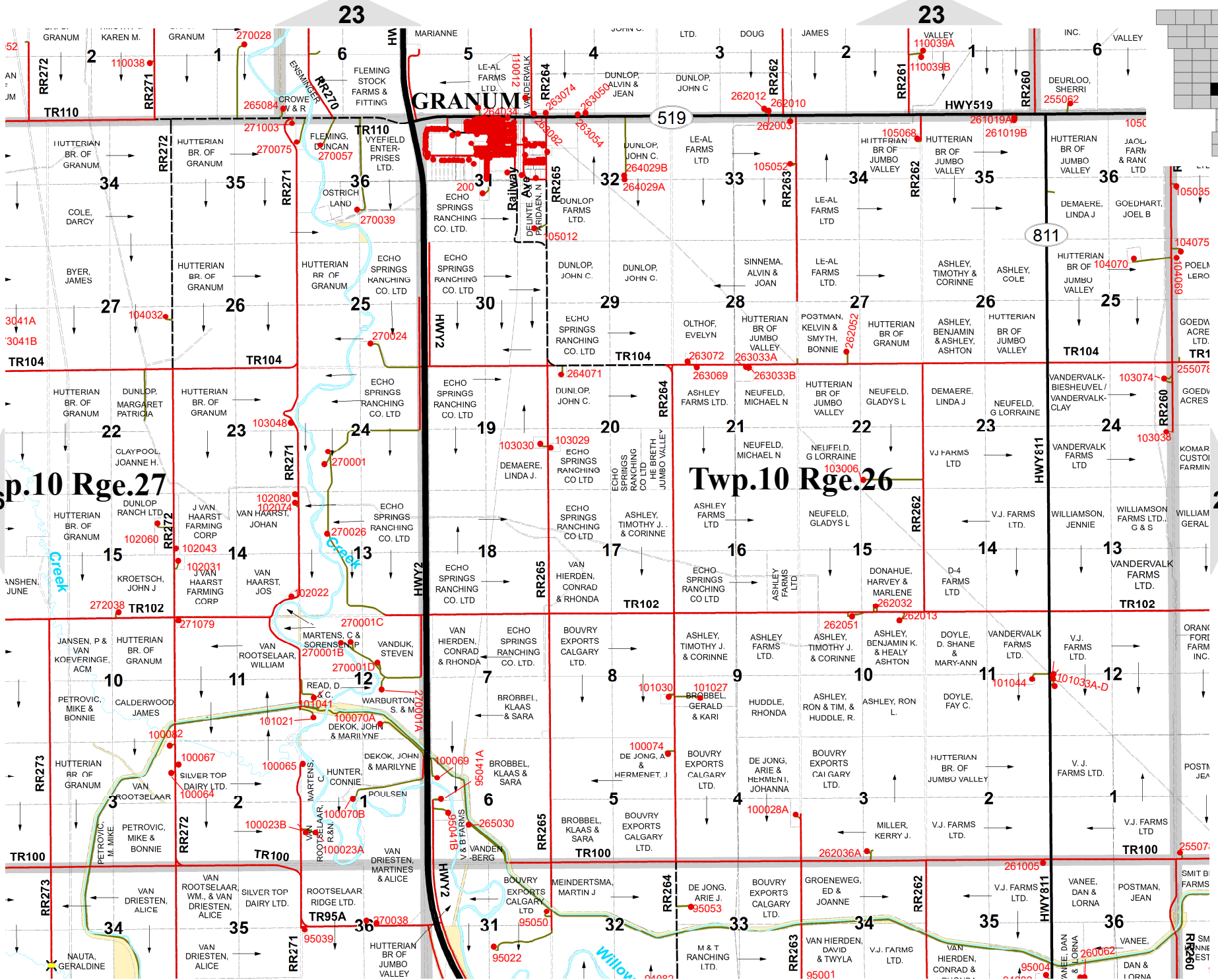
Twp. 11 Rge. 24



Twp.10 Rge.30

Twp.10 Rge.29



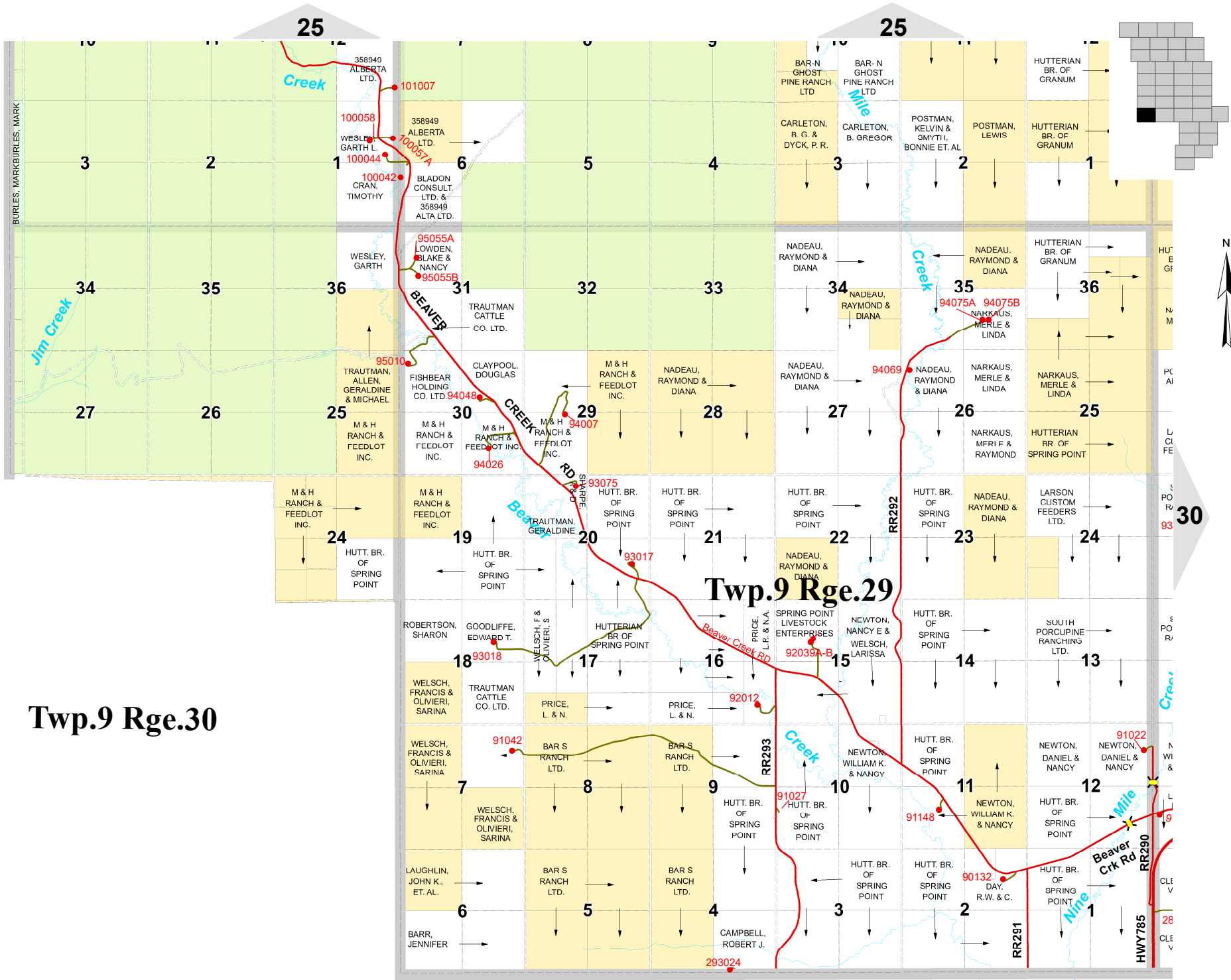


26 p.10 Rge.27

Twp.10 Rge.26

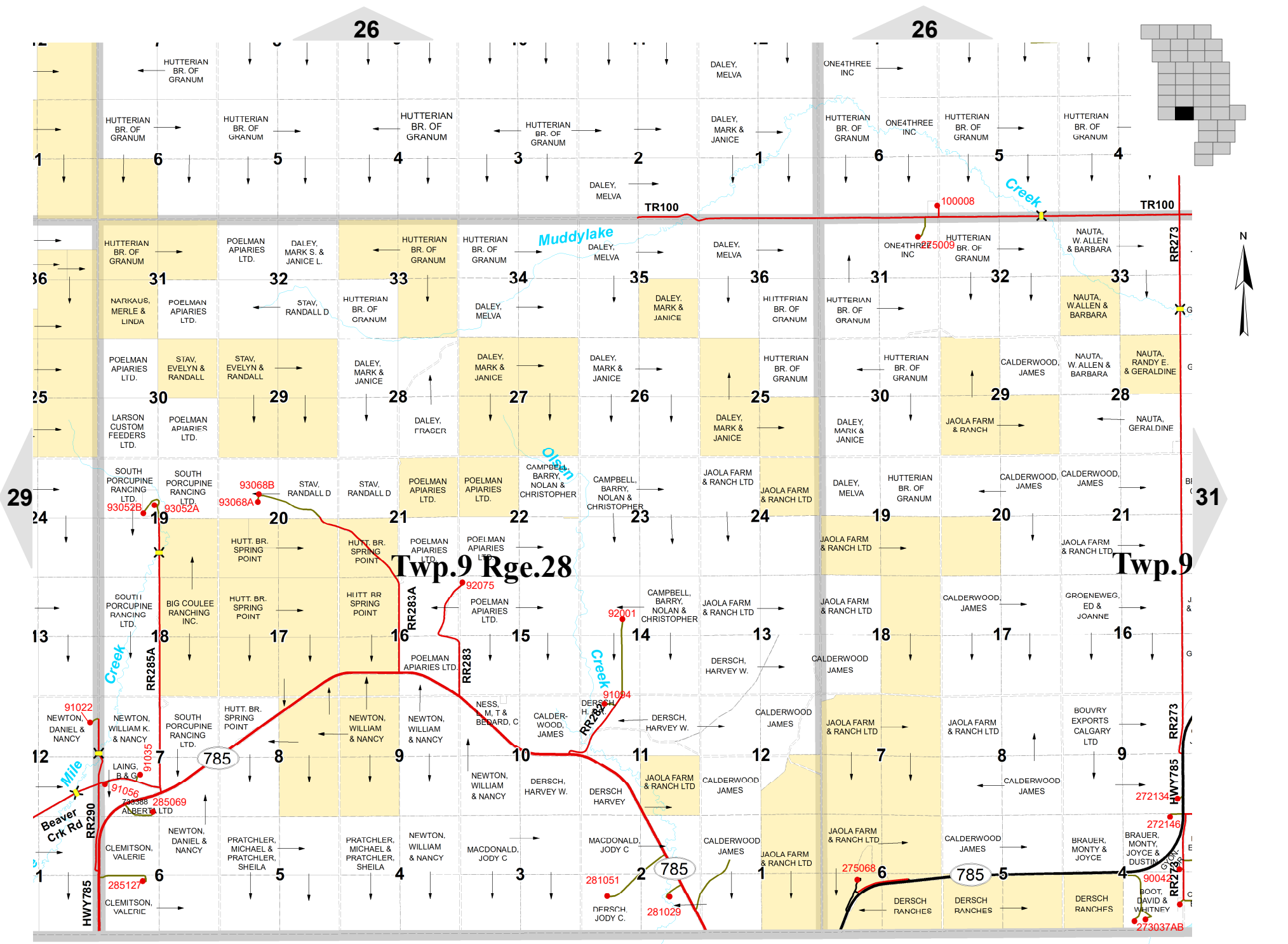
28





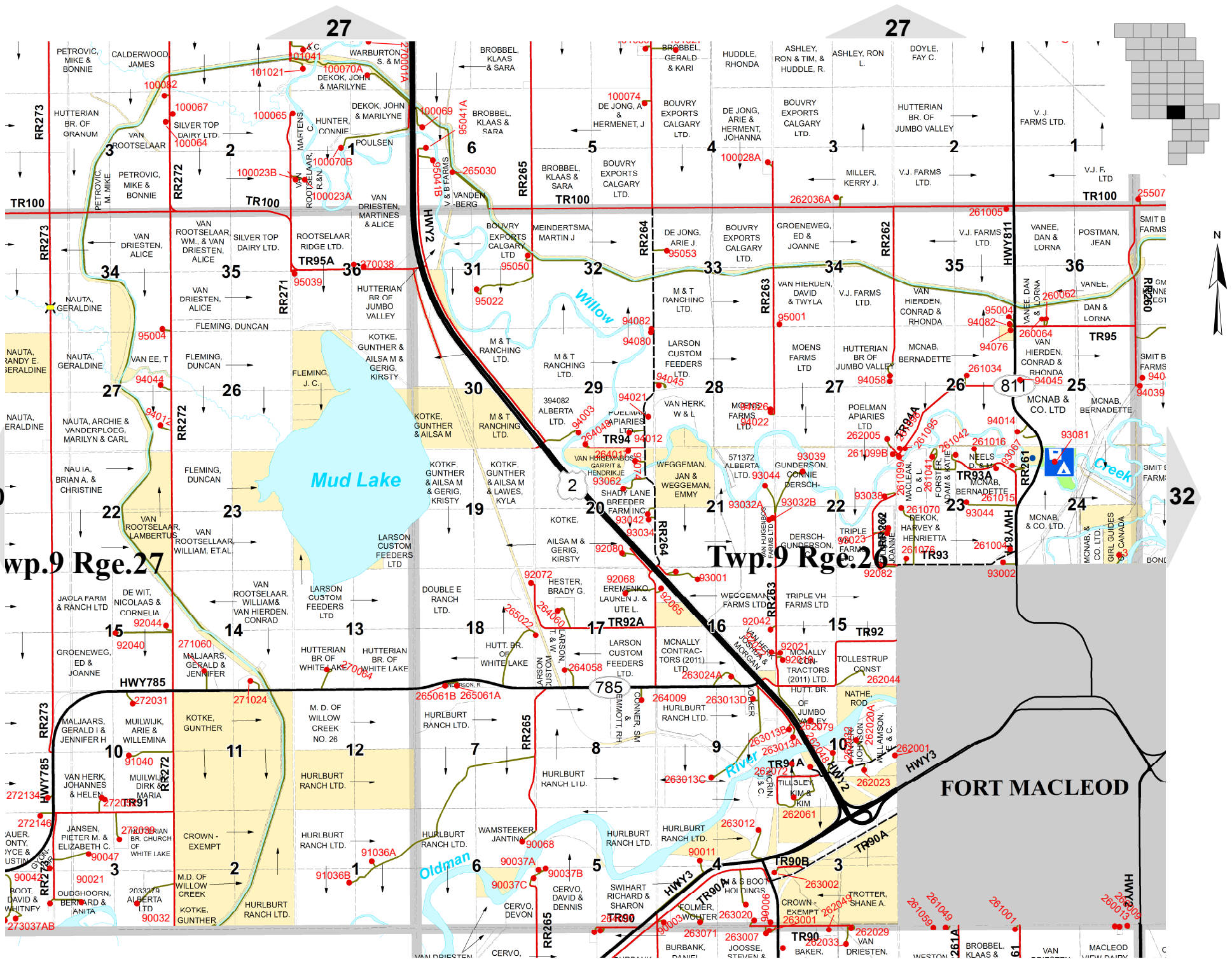
26

26



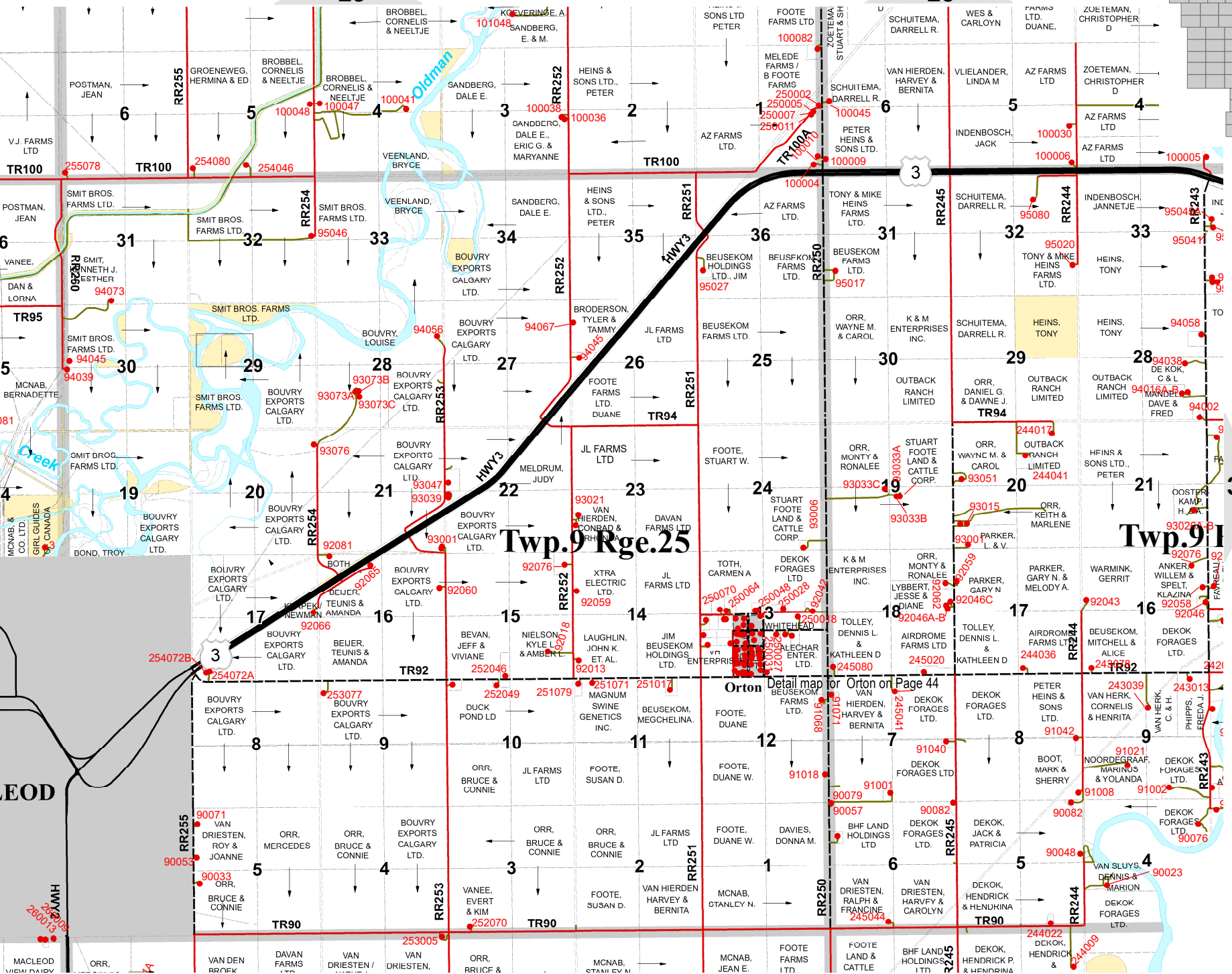
Twp. 9 Rge. 28

Twp. 9



Twp. 9 Rge. 25

Twp. 9 R. 1

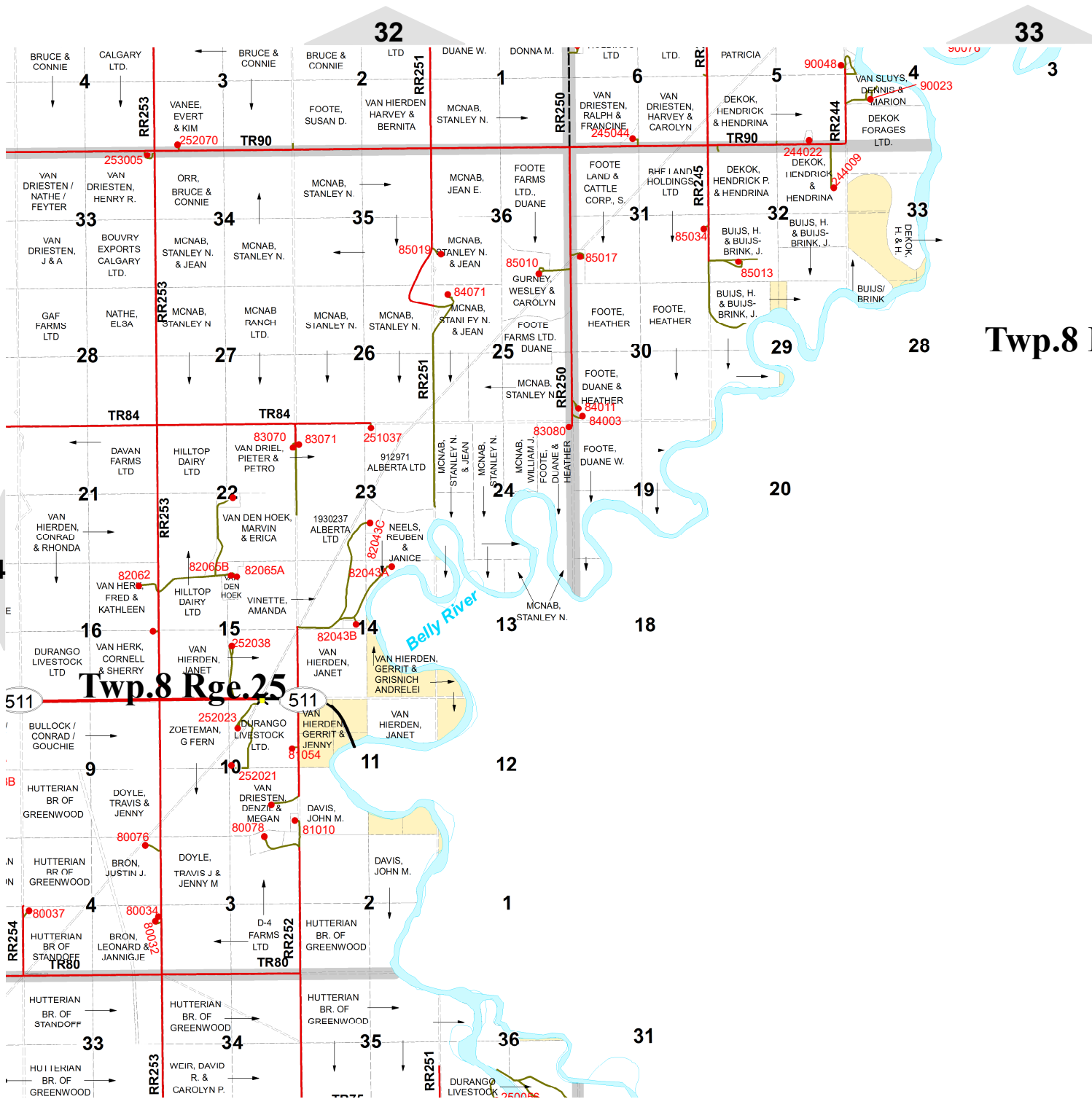


Orton Detail map for Orton on Page 44

EOD

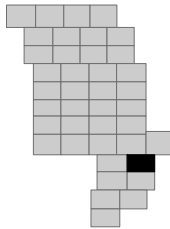
MACLEOD VIEW RABV

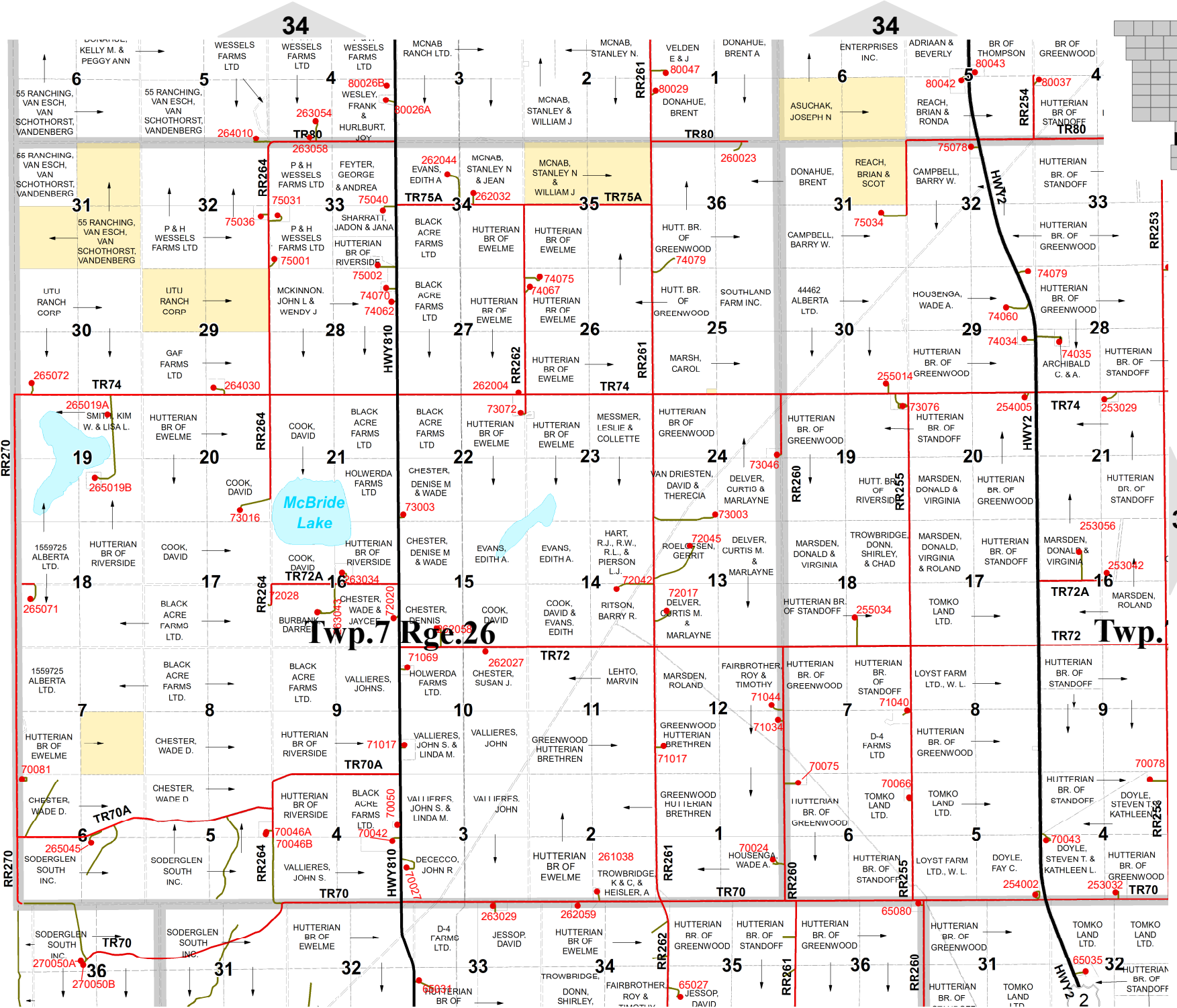
244009

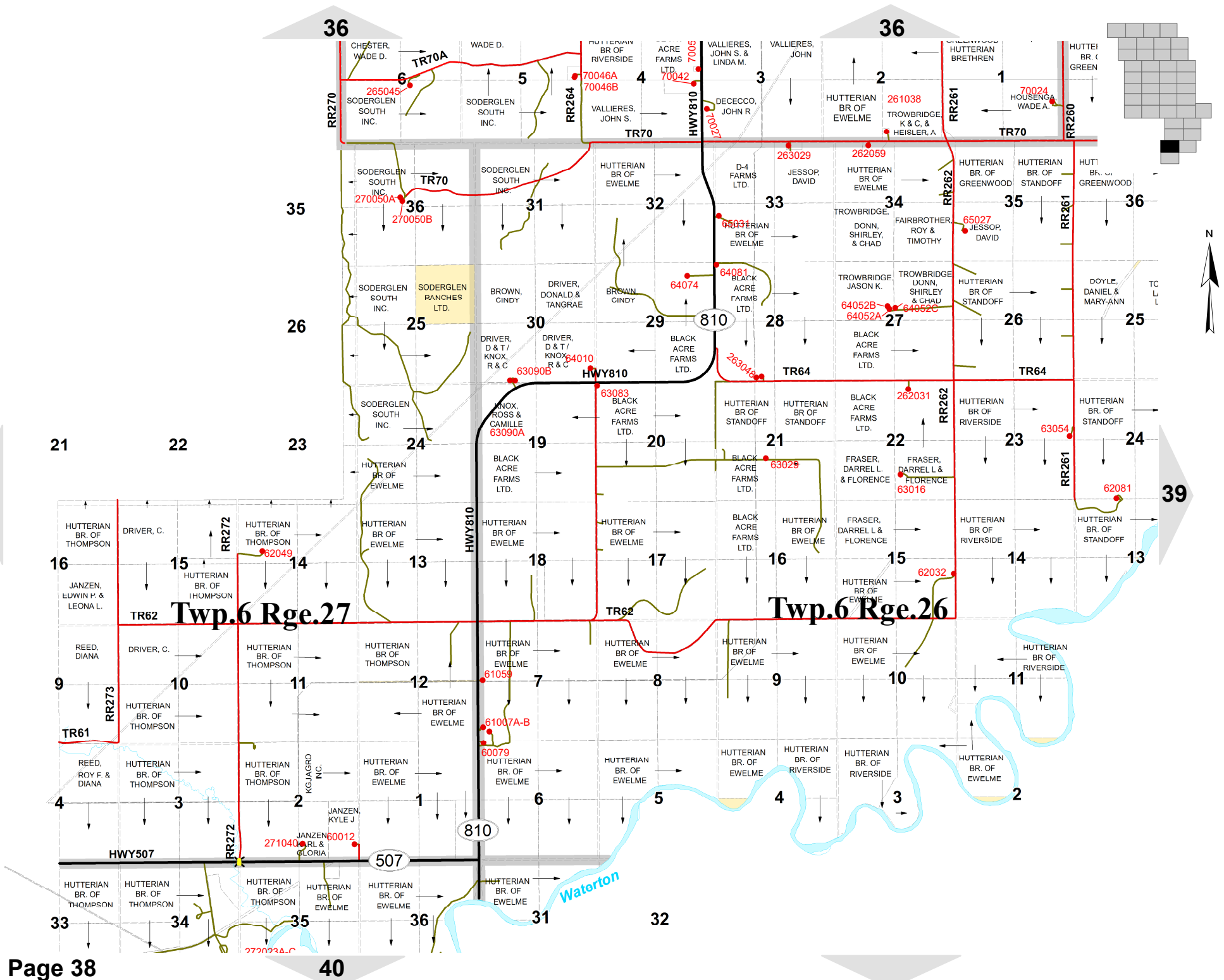


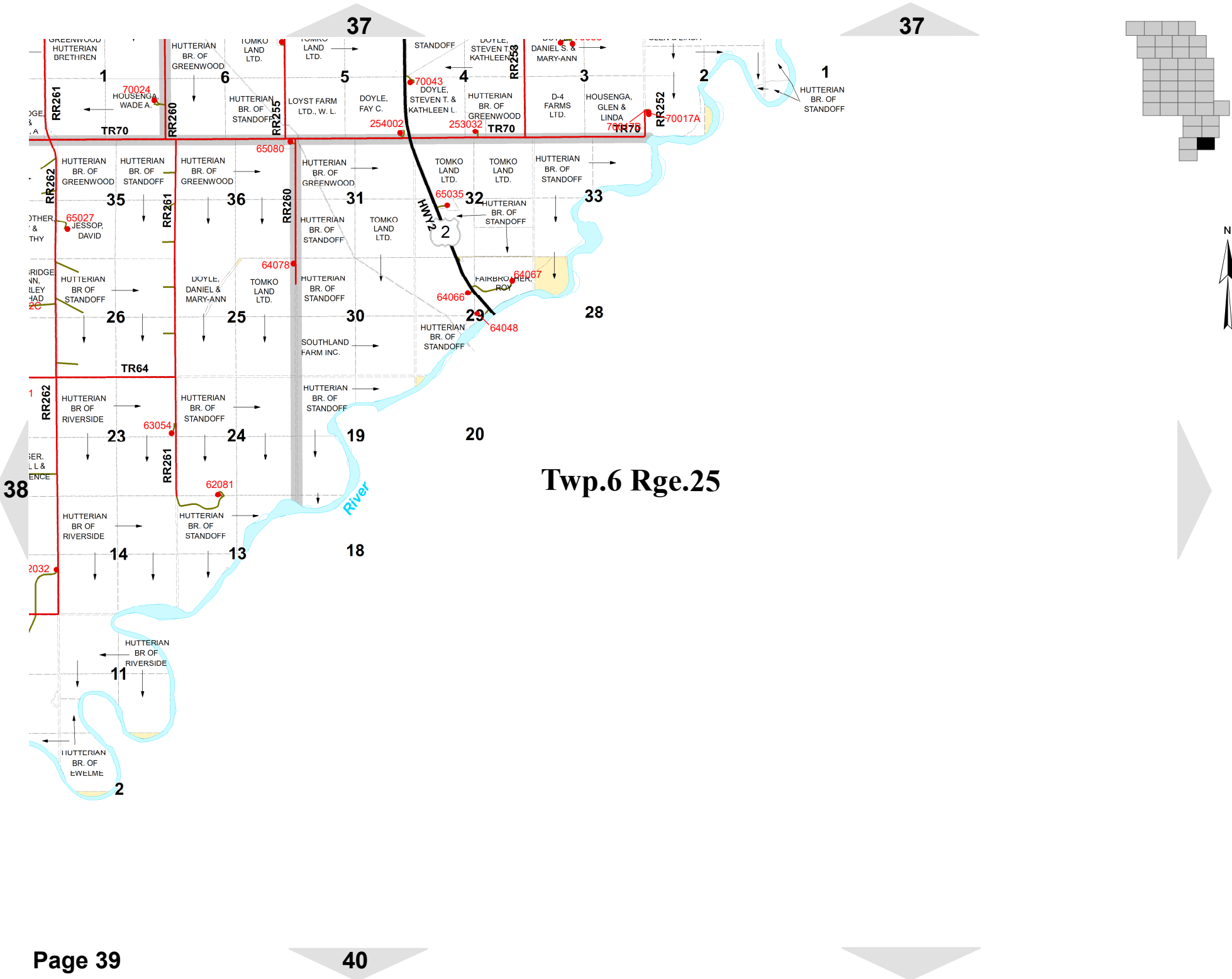
Twp.8 Rge.24

Twp.8 Rge.25

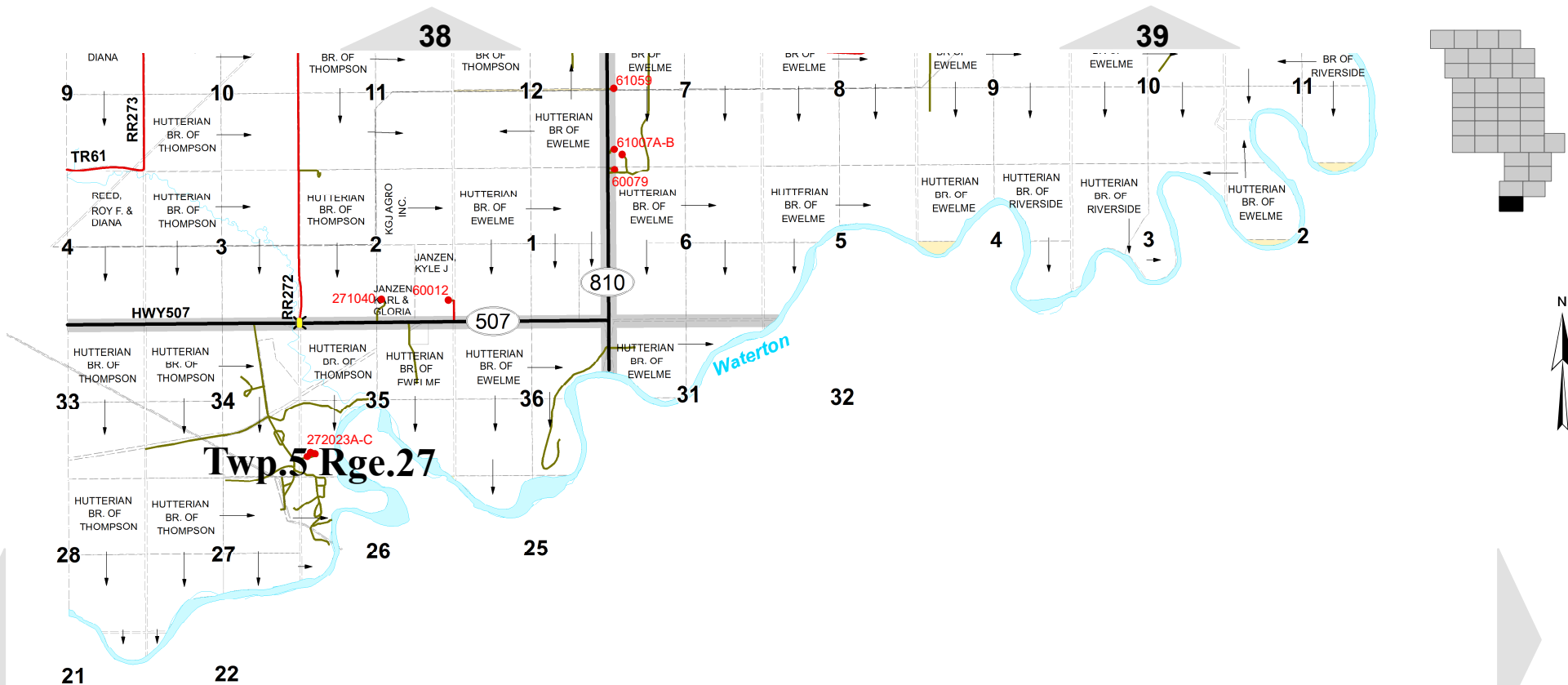






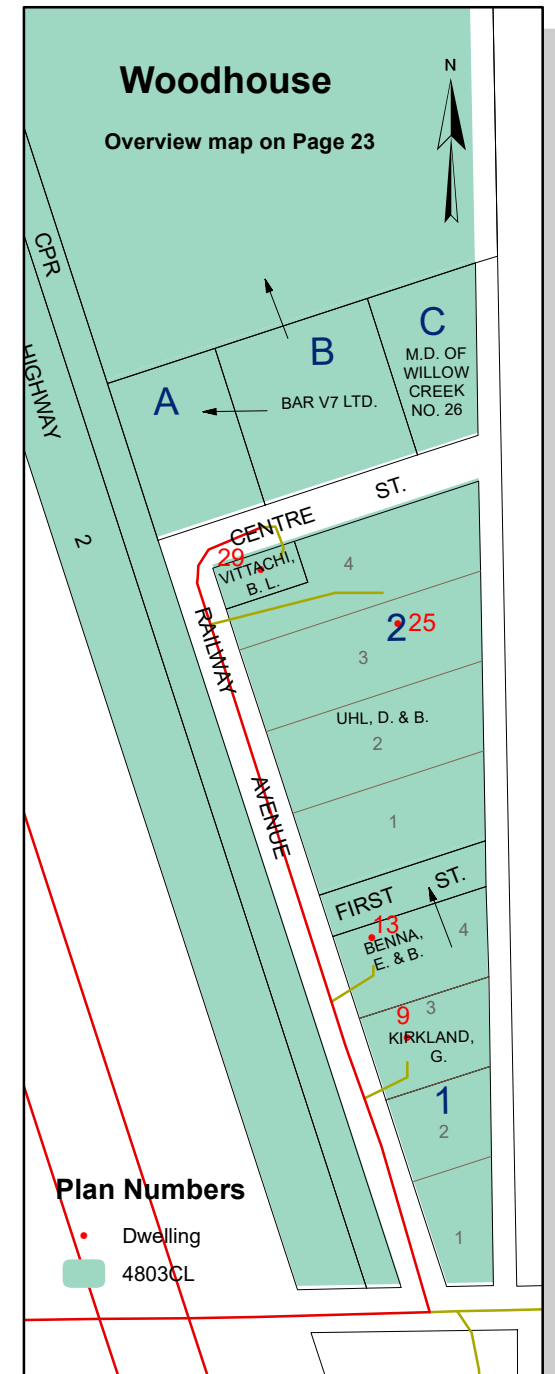
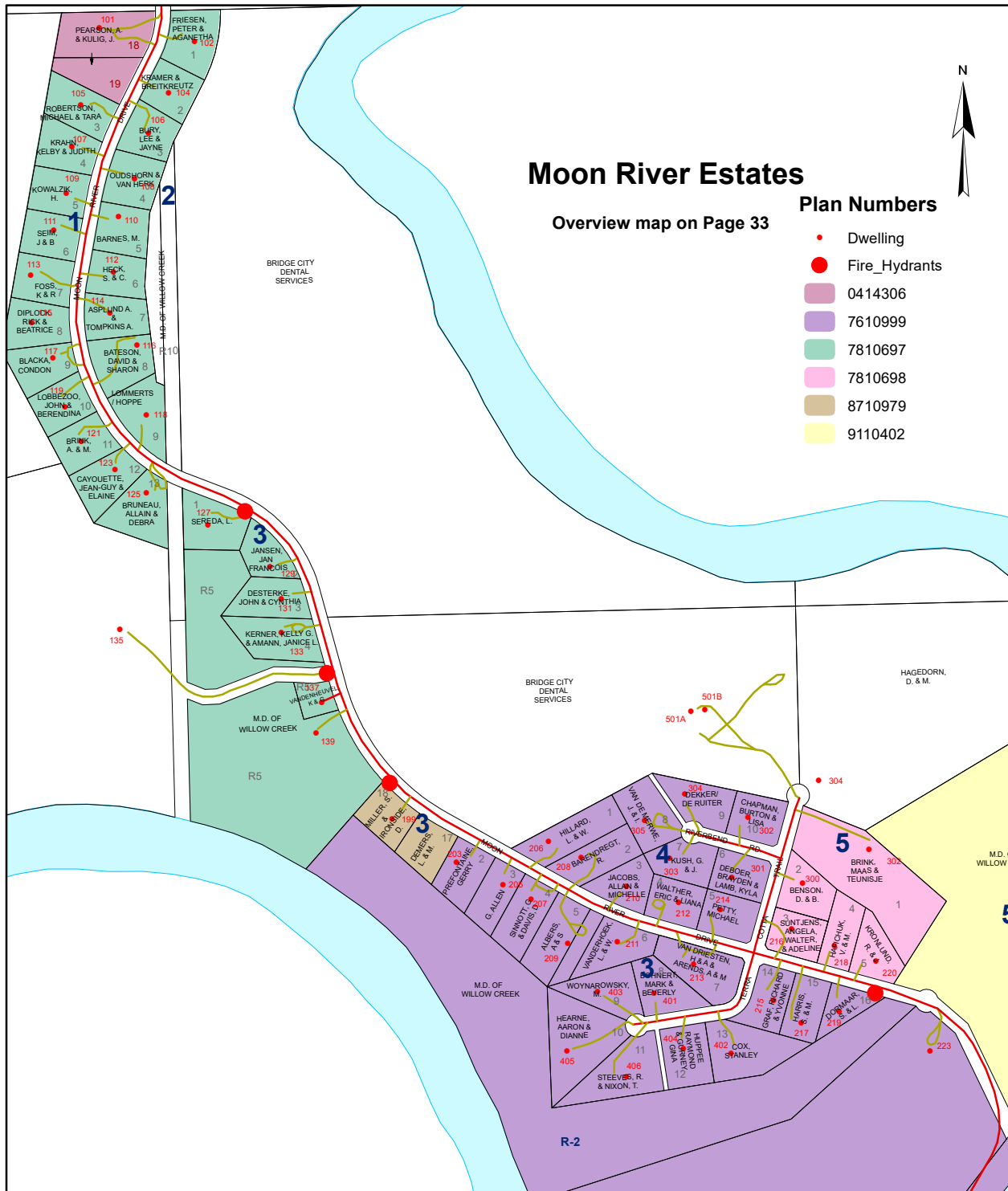


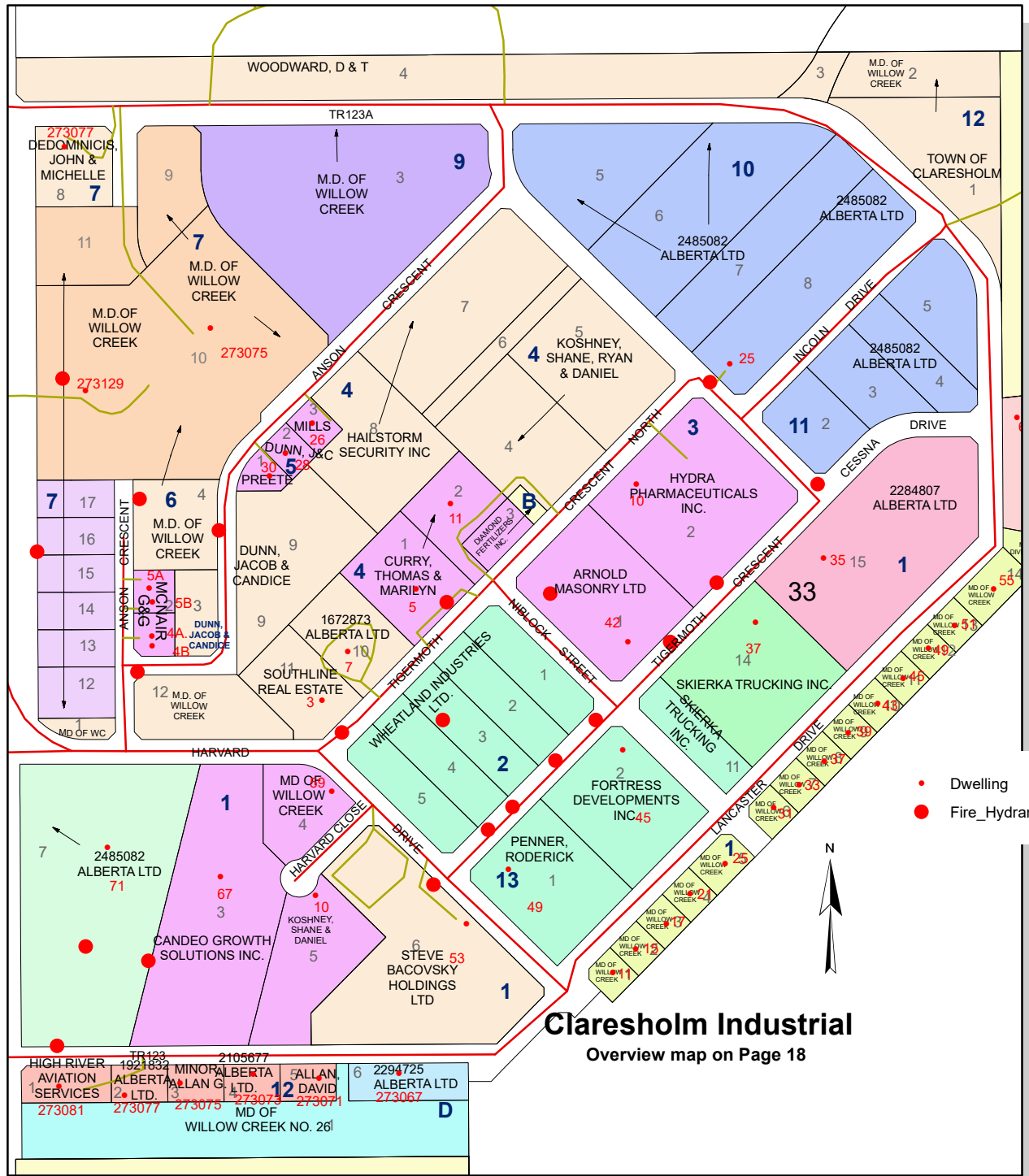
Twp.6 Rge.25



Legend

- Dwellings
- Wells
- ✱ Bridge
- ✈ Airport
- 🏕 Campground
- Primary Highway
- Secondary Highway - Paved
- Secondary Highway - Unpaved
- Paved Roads
- Oiled Roads
- Unpaved Roads
- Right of Way
- Township Lines
- Titled Land
- Regional Land Fill
- Forest Reserve
- Provincial Park
- Crown Land (Name indicates lease holder)

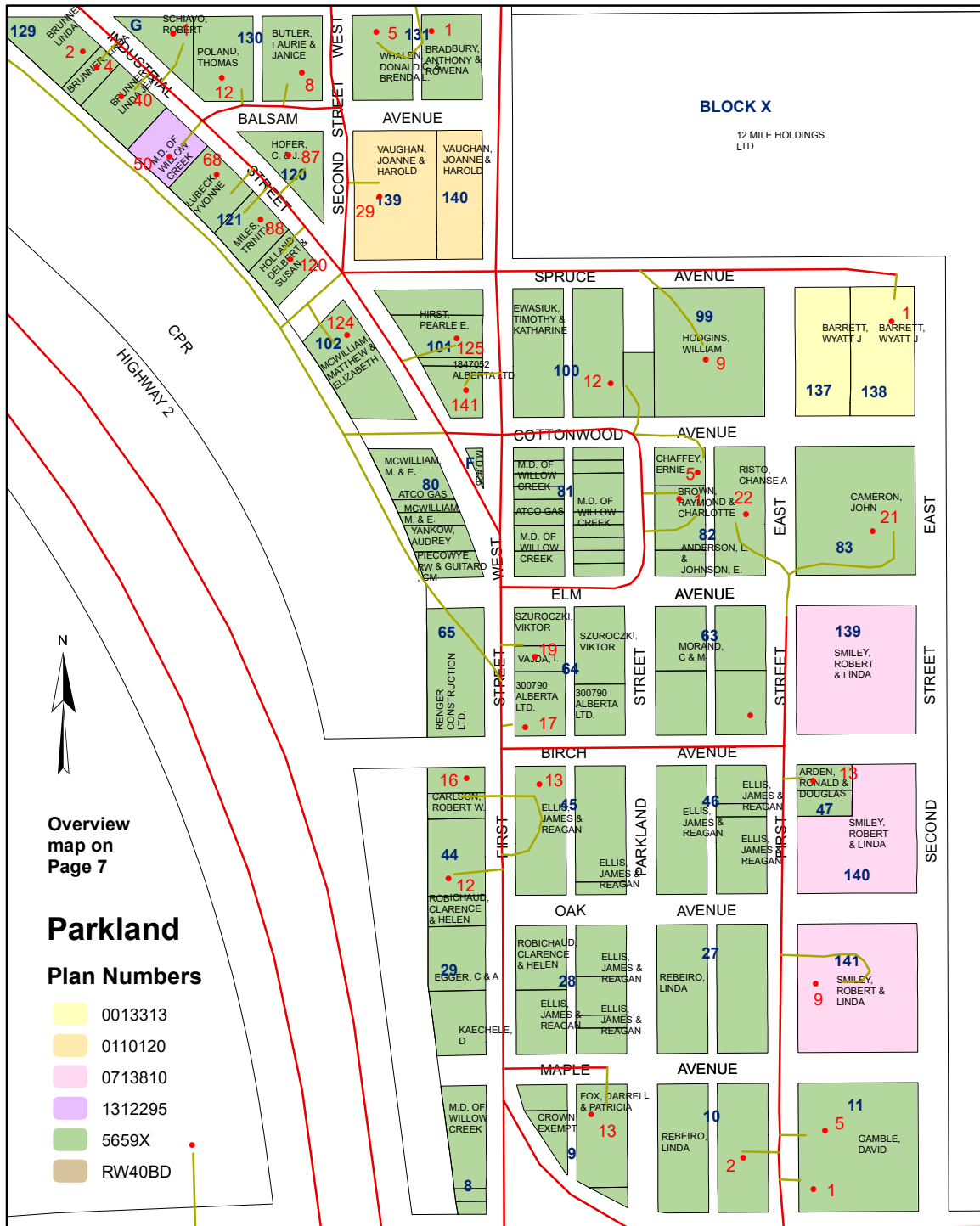




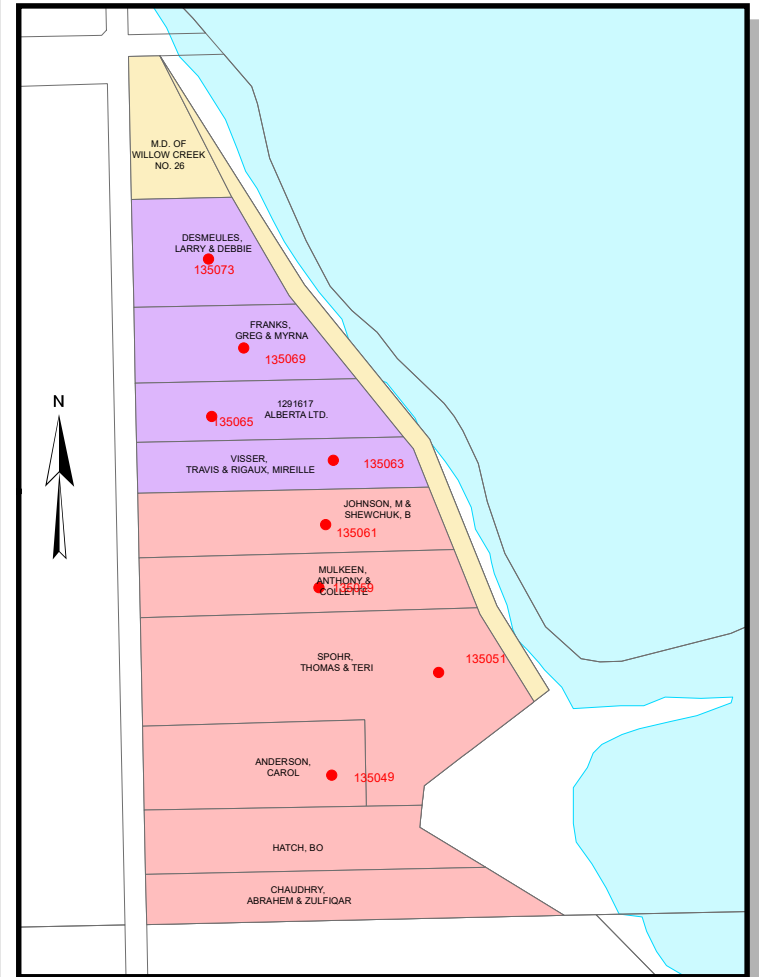
Claresholm Industrial
 Overview map on Page 18

Plan Number

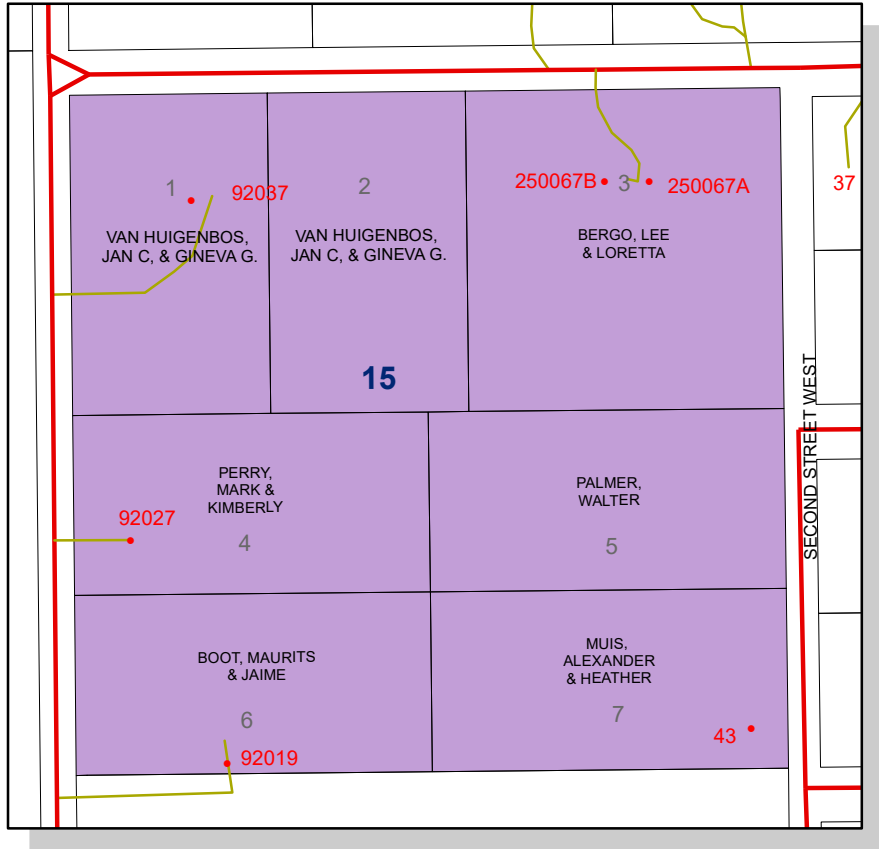
0610415	2312150
0815346	2840JK
1311562	4117JK
2110182	6686JK
2110206	7711526
2211059	7910032
2211667	8810634
2310599	9211321
2312067	



Clear Lake Subdivision



Palmer Subdivision



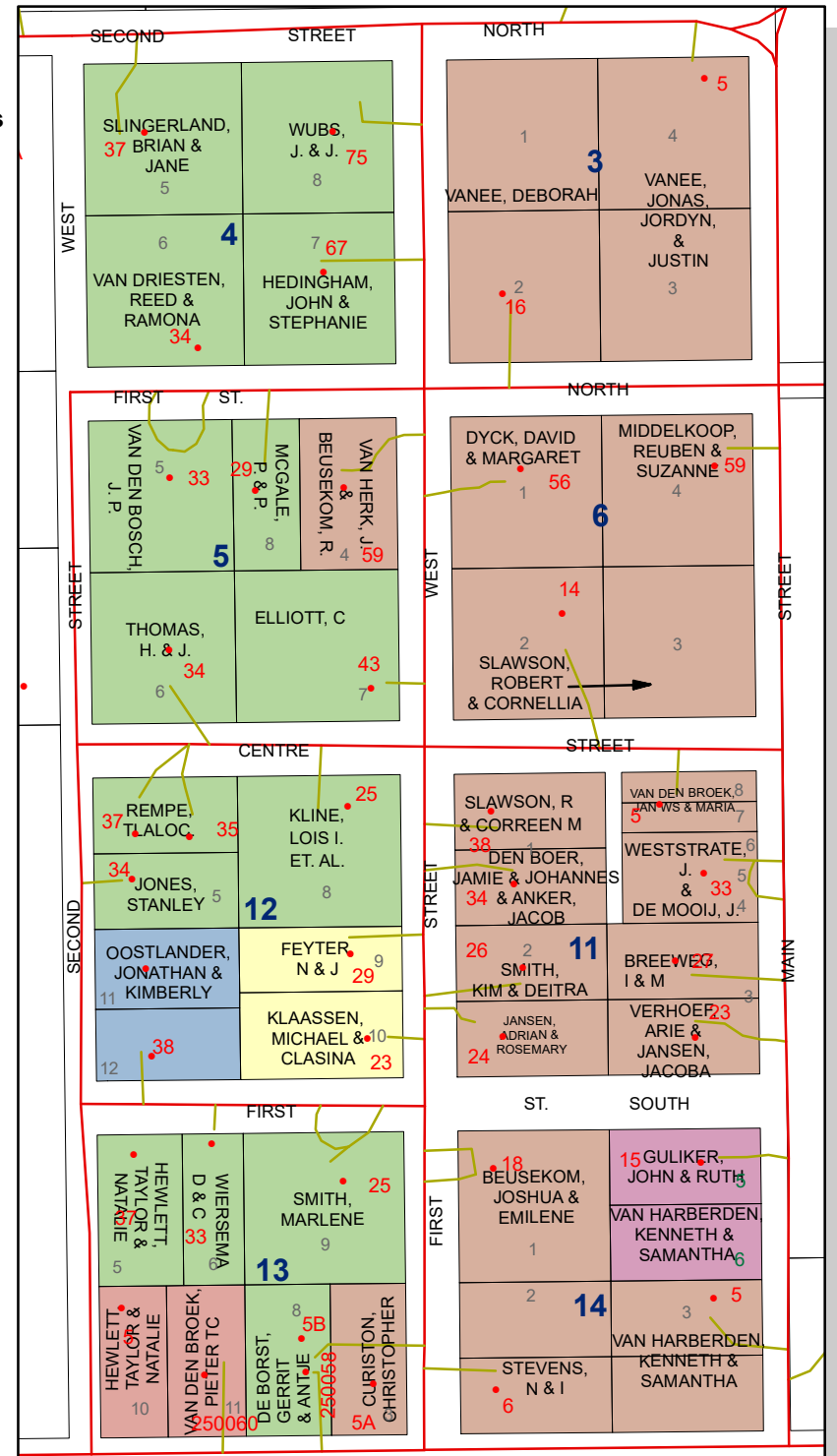
Plan Numbers

0812180

Overview map on Page 32

Orton Plan Numbers

- 0712980
- 0713491
- 1013885
- 2011545
- 3691DI
- 8411134





Granum

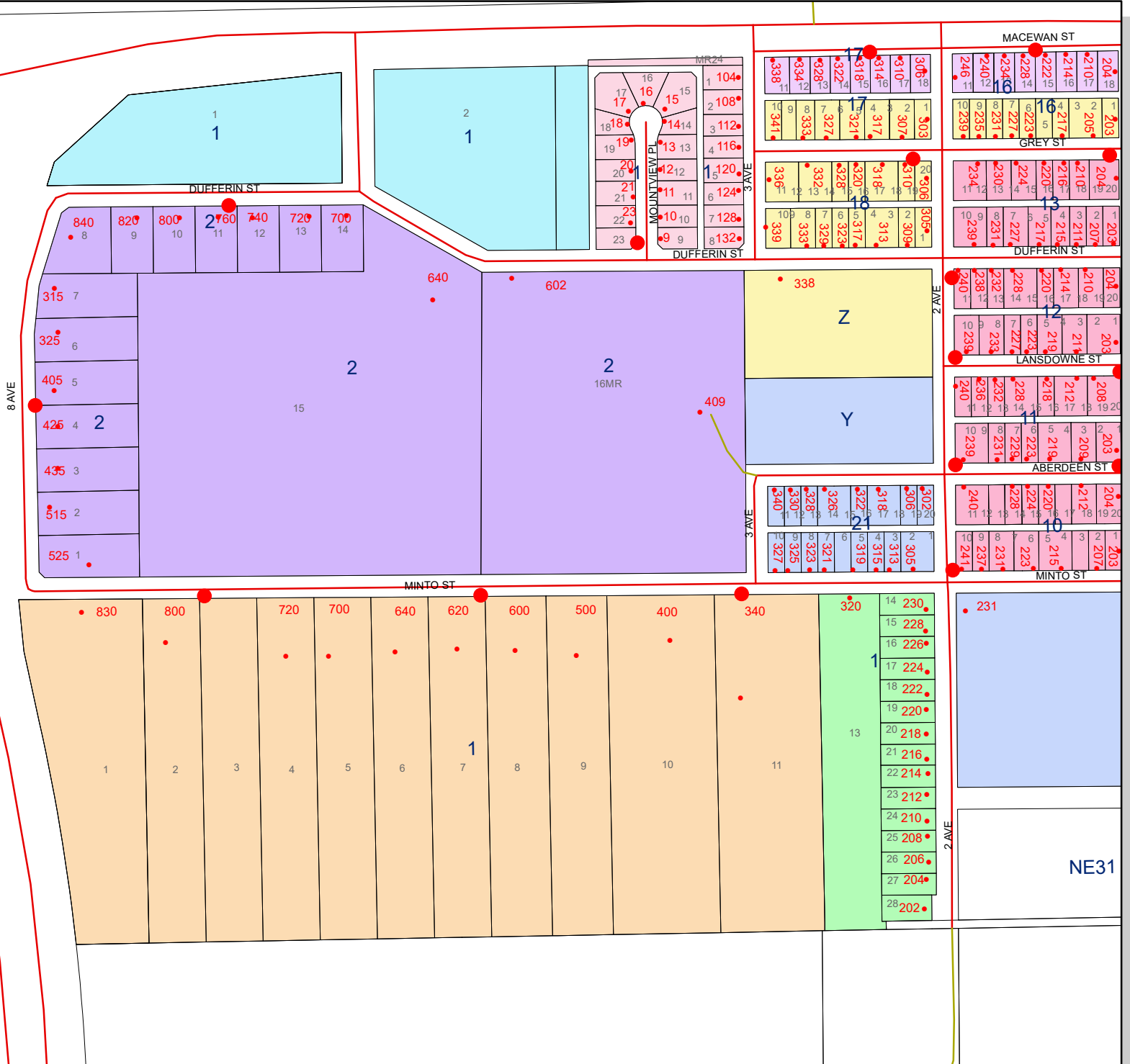
Overview map on Page 27

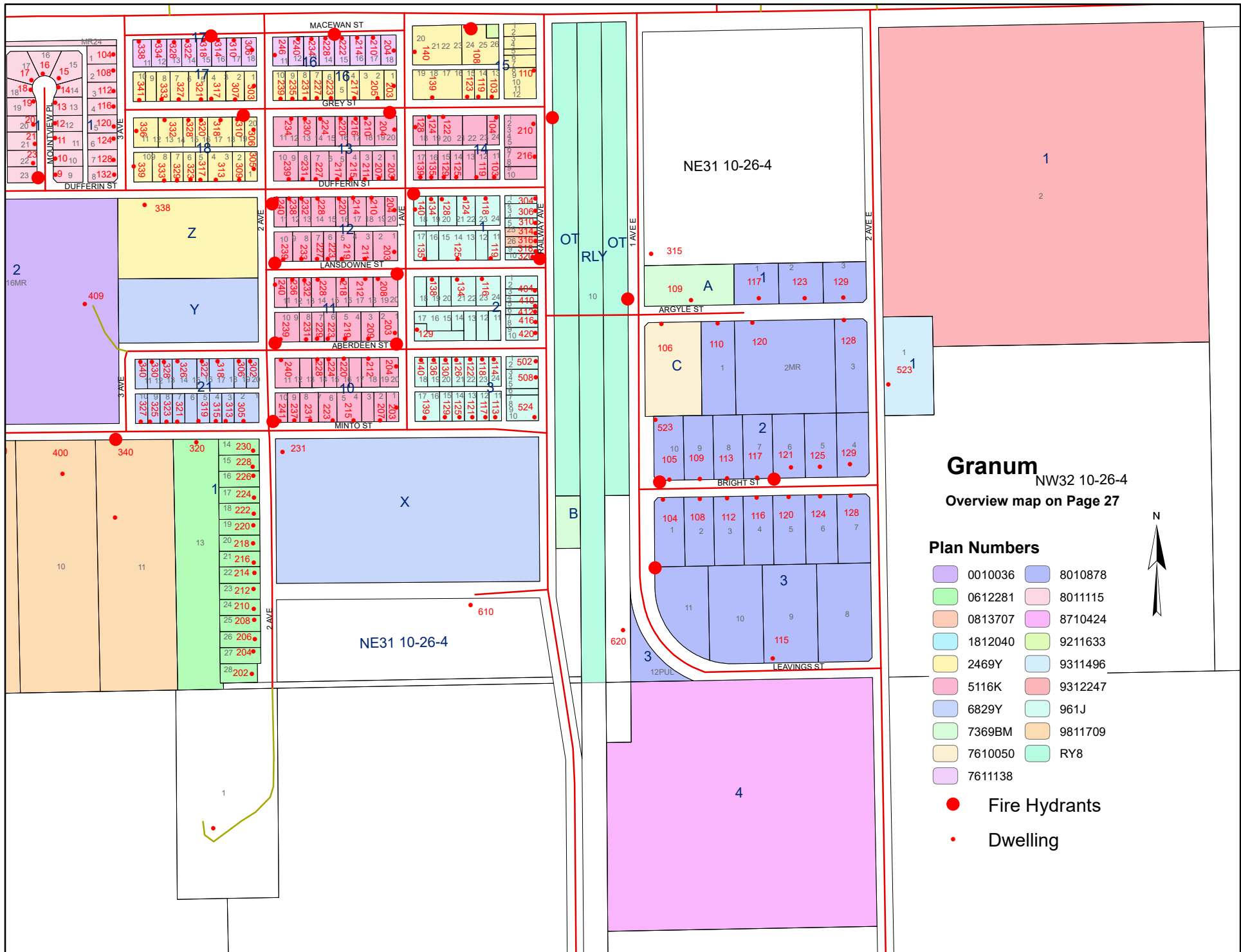
Plan Numbers

- | | | | |
|--|---------|--|---------|
| | 0010036 | | 8010878 |
| | 0612281 | | 8011115 |
| | 0813707 | | 8710424 |
| | 1812040 | | 9211633 |
| | 2469Y | | 9311496 |
| | 5116K | | 9312247 |
| | 6829Y | | 961J |
| | 7369BM | | 9811709 |
| | 7610050 | | RY8 |
| | 7611138 | | |

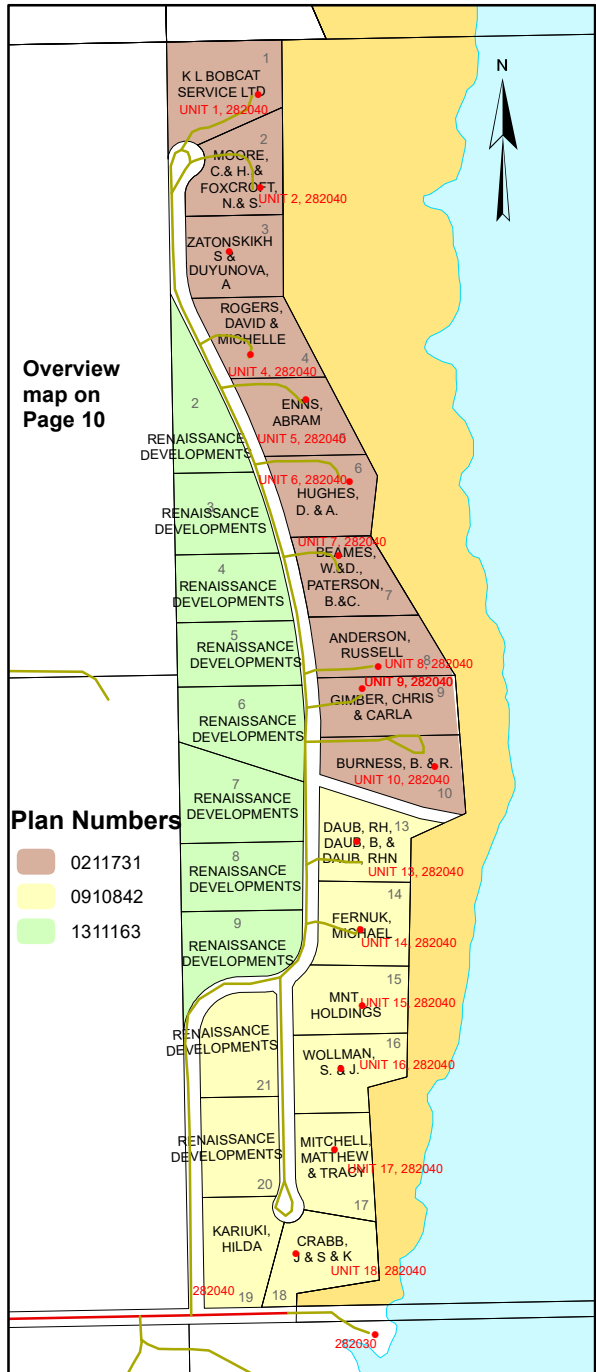
Fire Hydrants

Dwelling

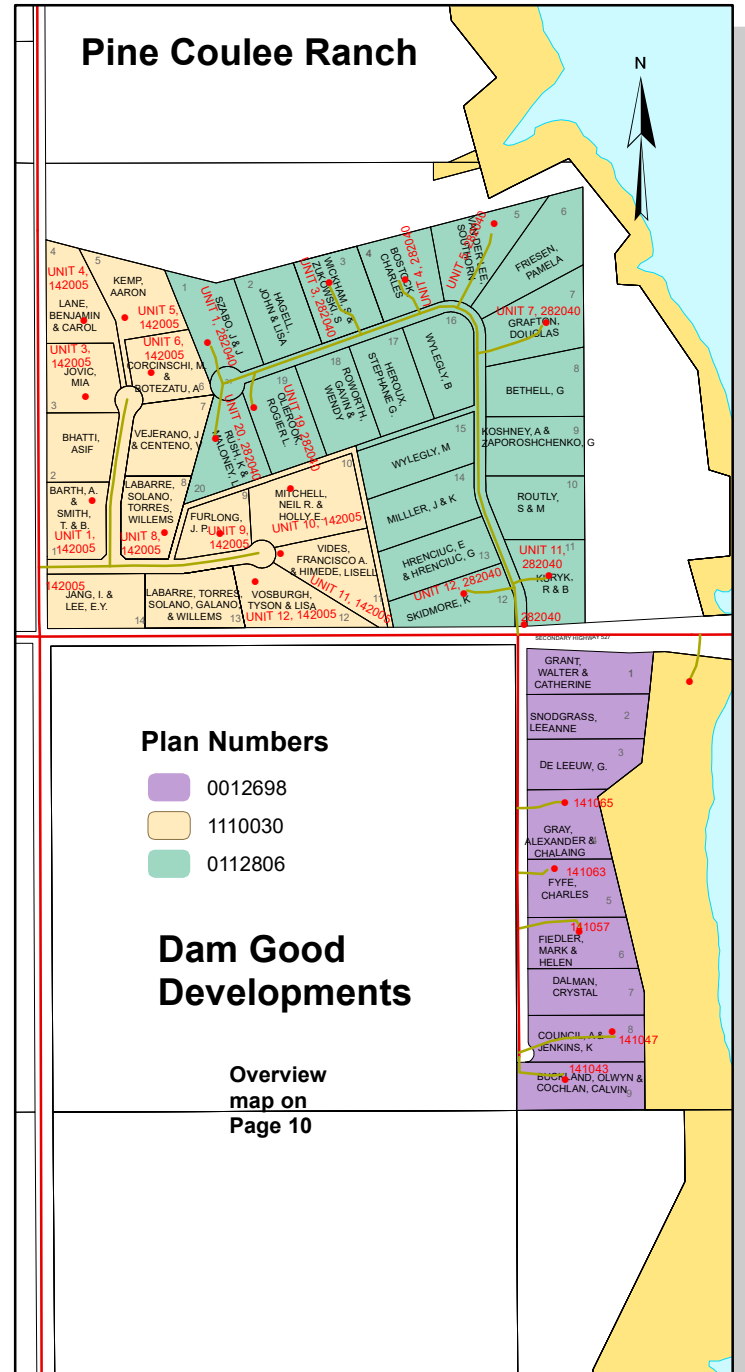


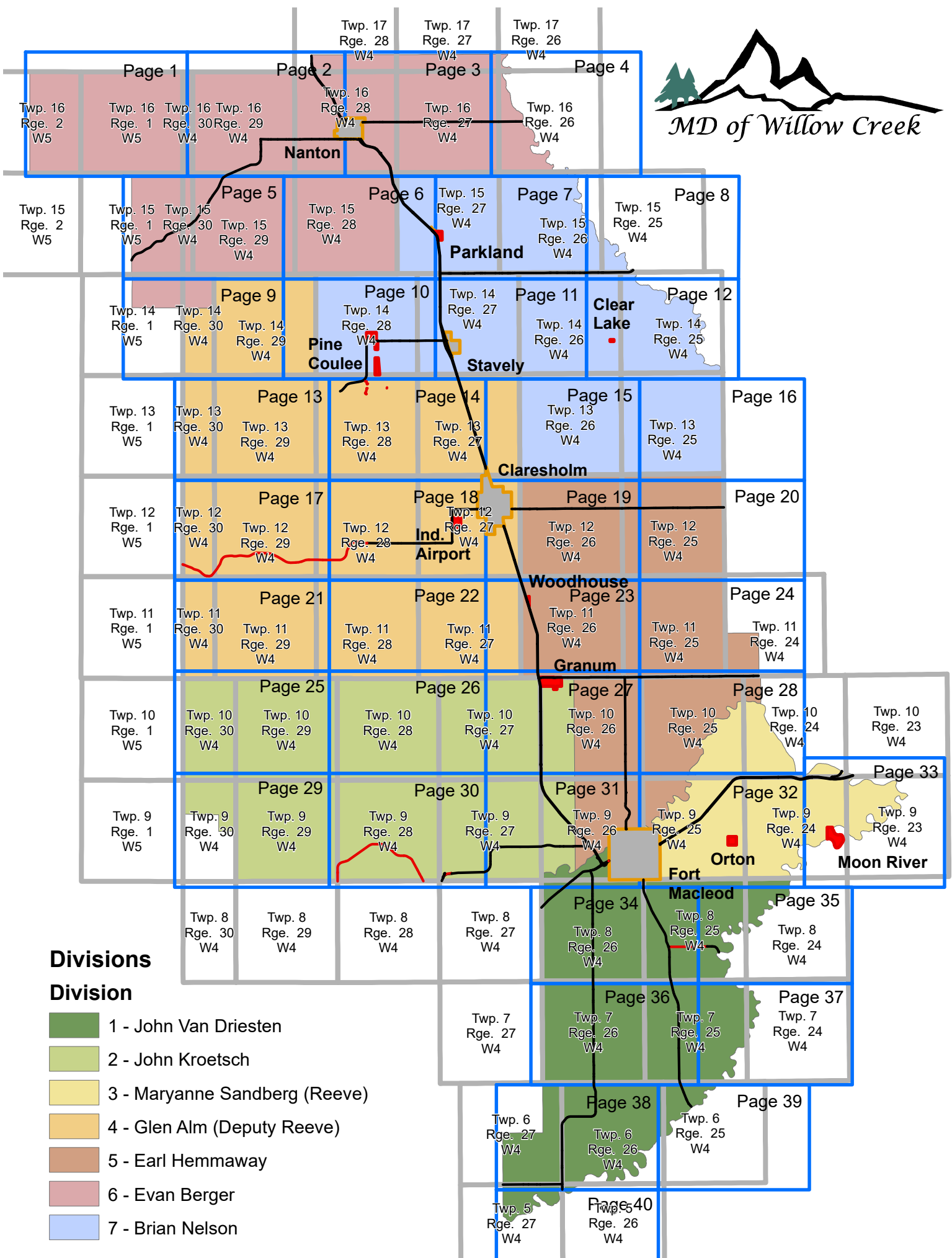


Pine Coulee Estates



Pine Coulee Ranch





Divisions

Division

- 1 - John Van Driesten
- 2 - John Kroetsch
- 3 - Maryanne Sandberg (Reeve)
- 4 - Glen Alm (Deputy Reeve)
- 5 - Earl Hemmaway
- 6 - Evan Berger
- 7 - Brian Nelson